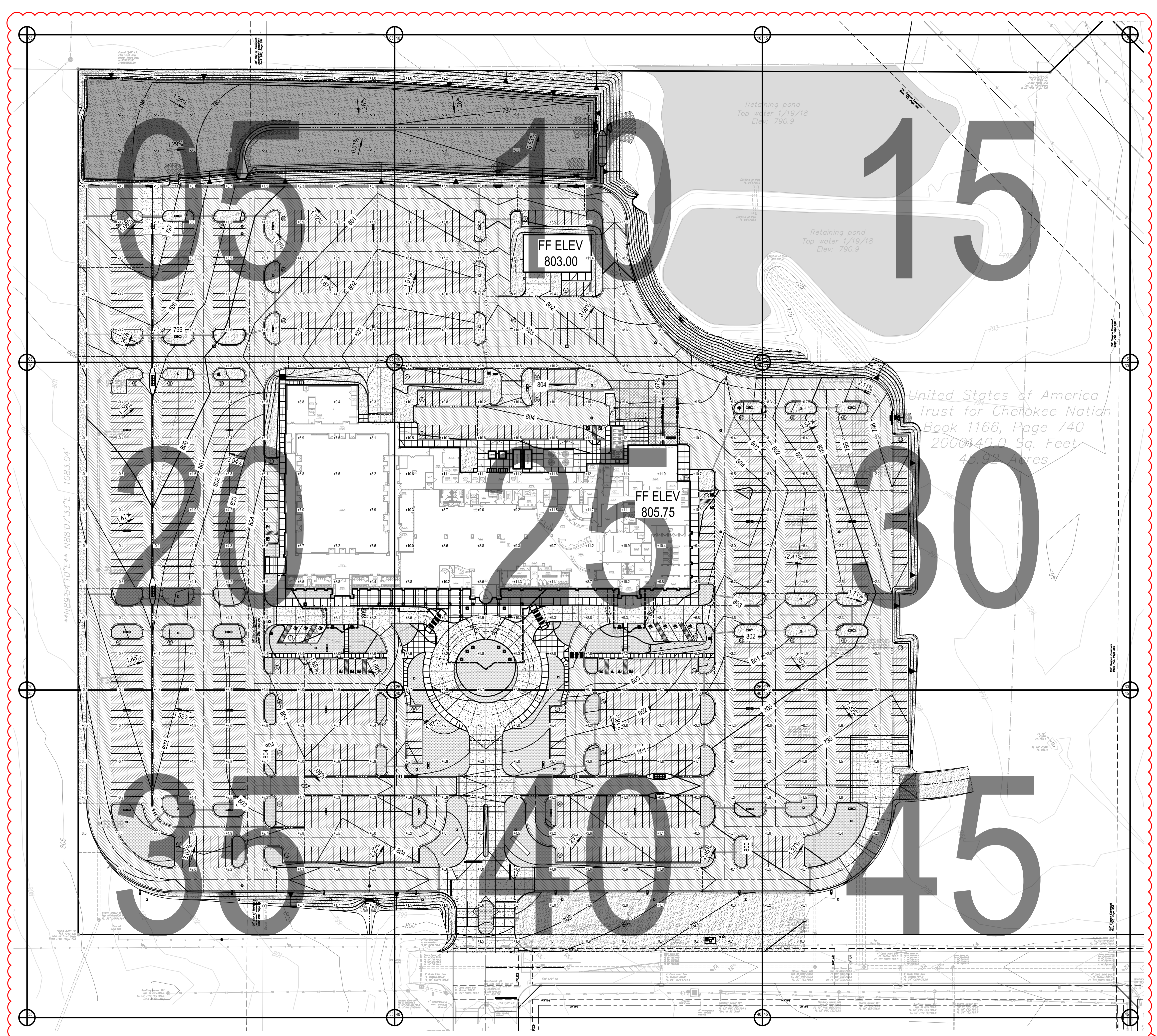


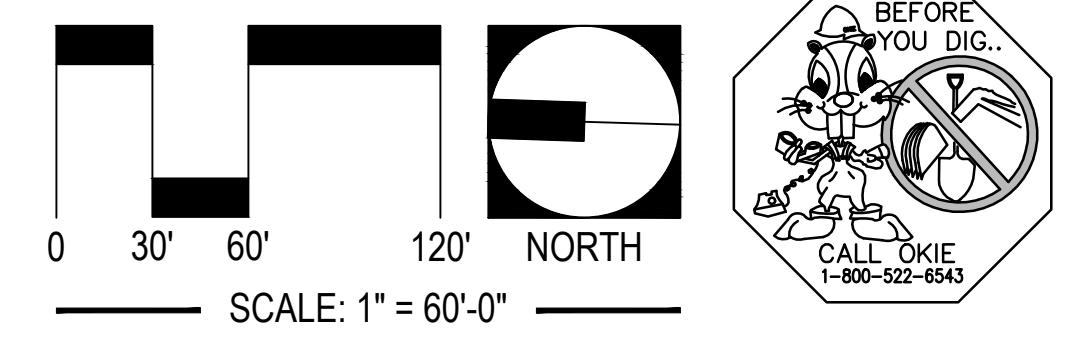
Drawing name: P:\16101-DNE\Tahlequah\Civil\Process\Drawings\16101_BP03_GFPAN_INDEX.dwg > C:\02\FINISHED GRADING PLAN - INDEX - Pinned By: JADOTTON - May 04, 2018 - 3:21pm - Copyright ADG, Inc. 2018



01 PLAN VIEW: INSET
SCALE: AS SHOWN


LEGEND

- PROPOSED PC CONCRETE SIDEWALK PER 03/C9.05c. WORK TO BE PERFORMED PER SECTION 32 1313 OF THE PROJECT SPECIFICATIONS. SIDEWALK IMPROVEMENTS IN PUBLIC ROW SHALL BE PER CITY OF CITY OF TAHLEQUAH STANDARDS AND SPECIFICATIONS.
- HEAVY-DUTY PAVING SECTION PER 02/C9.15c AND SECTION 32 1216 / 32 1313 OF THE PROJECT SPECIFICATIONS. IN THE EVENT THAT A RIGID PAVING SECTION IS SELECTED BY THE OWNER, CONTRACTOR TO PROVIDE FINAL JOINT LAYOUT TO ENGINEER FOR REVIEW AND APPROVAL PRIOR TO CONSTRUCTION. EXPANSION AND CONTRACTION JOINTS TO BE CONSTRUCTED PER 04/C9.05c AND 05/C9.05c, RESPECTIVELY.
- LIGHT-DUTY PAVING SECTION PER 02/C9.15c AND SECTION 32 1216 / 32 1313 OF THE PROJECT SPECIFICATIONS. IN THE EVENT THAT A RIGID PAVING SECTION IS SELECTED BY THE OWNER, CONTRACTOR TO PROVIDE FINAL JOINT LAYOUT TO ENGINEER FOR REVIEW AND APPROVAL PRIOR TO CONSTRUCTION. EXPANSION AND CONTRACTION JOINTS TO BE CONSTRUCTED PER 04/C9.05c AND 05/C9.05c, RESPECTIVELY.
- REINFORCED CONCRETE PAVING SECTION PER 02/C9.15c AND SECTION 32 1216 / 32 1313 OF THE PROJECT SPECIFICATIONS. PROVIDED JOINT LAYOUT IS APPROXIMATE. CONTRACTOR TO PROVIDE FINAL JOINT LAYOUT TO ENGINEER FOR REVIEW AND APPROVAL PRIOR TO CONSTRUCTION. EXPANSION AND CONTRACTION JOINTS TO BE CONSTRUCTED PER 04/C9.05c AND 05/C9.05c, RESPECTIVELY.
- PROPOSED TURF AREA. CONTRACTOR TO INSTALL SOLID SLAB SODDING PER SECTION 32 9223 OF THE PROJECT SPECIFICATIONS. CONTRACTOR RESPONSIBLE FOR IRRIGATION AND MAINTENANCE OF TURF AREA UNTIL SUCH TIME THAT A VIGOROUS VEGETATIVE COVER HAS BEEN ESTABLISHED. SEE SWPPP FOR ADDITIONAL REQUIREMENTS RELATED TO STABILIZATION OF DISTURBED AREAS.
- PROPOSED LANDSCAPE BED. SEE LANDSCAPE DRAWINGS AND SPECIFICATIONS FOR ADDITIONAL DETAIL AND INFORMATION.




UTILITY WARNING:
THE UNDERGROUND UTILITIES SHOWN HAVE BEEN LOCATED FROM RECORD DOCUMENTS OR FIELD LOCATIONS BY THE OPERATOR. THE SURVEYOR MAKES NO GUARANTEE THAT THE UNDERGROUND UTILITIES SHOWN COMPRISE ALL SUCH UTILITIES IN THE AREA EITHER IN SERVICE OR ABANDONED. THE SURVEYOR FURTHER DOES NOT WARRANT THAT THE UNDERGROUND UTILITIES SHOWN ARE IN THE EXACT LOCATION INDICATED ALTHOUGH THE SURVEYOR DOES CERTIFY THAT THEY ARE LOCATED AS ACCURATELY AS POSSIBLE FROM THE INFORMATION AVAILABLE. THE SURVEYOR HAS NOT PHYSICALLY LOCATED THE UNDERGROUND UTILITIES.

UTILITY ELEVATIONS AND SIZES MAY HAVE BEEN MEASURED UNDER ADVERSE FIELD CONDITIONS. UPON EXPOSING THE UTILITY, ELEVATIONS AND LINE SIZES SHOULD BE VERIFIED BY THE CONTRACTOR PRIOR TO CONSTRUCTION. CONTRACTOR SHOULD VERIFY CRITICAL ELEVATIONS USING THE BENCHMARK PROVIDED BY THE SURVEYOR OR ENGINEER. ANY DISCREPANCIES SHOULD BE IMMEDIATELY BROUGHT TO THE ENGINEER'S AND SURVEYOR'S ATTENTION.



James R. Childers
Architect, Inc.
45 South 4th Street
Fort Smith, AR 72901
479-783-2480
www.childersarchitect.com



CONSULTANT LOGO:
ADG
920 West Main
Oklahoma City, OK 73106
P 405.232.5700
W www.adgokc.com
CA 6447, exp. 06.30.2018

CLIENT:
CHEROKEE NATION
Entertainment
Cherokee
CASINO

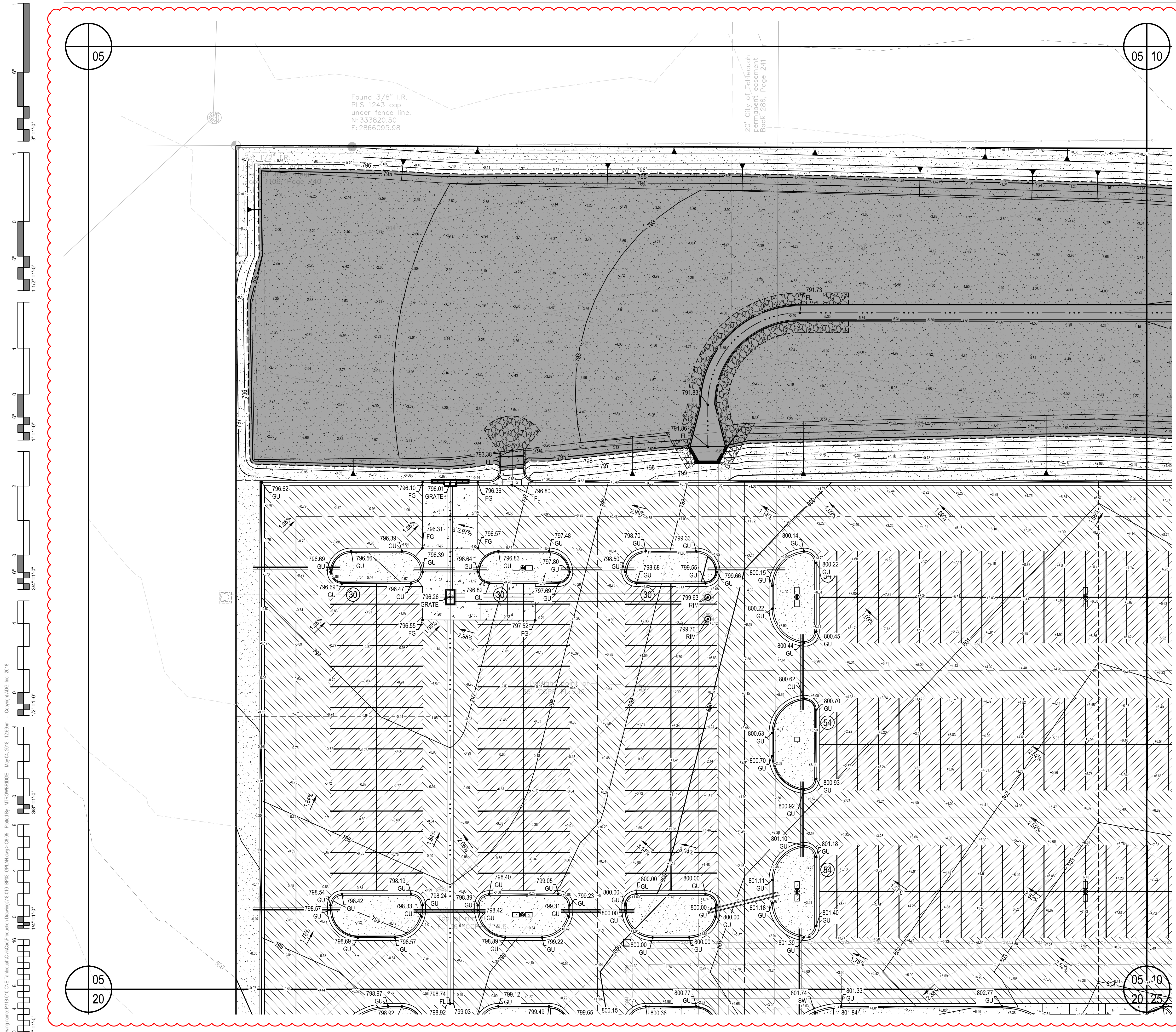
CHEROKEE NATION ENTERTAINMENT
TAHLEQUAH CASINO
TAHLEQUAH, OKLAHOMA

PROJECT PHASE:
BID PACKAGE 04

REVISIONS		
#	DATE	DESCRIPTION
01	04.20.2018	ISSUE FOR BIDDING

DATE: 04.20.2018
JOB NUMBER: 17-06

SHEET NUMBER:
C8.02c
FINISHED GRADING PLAN - INDEX

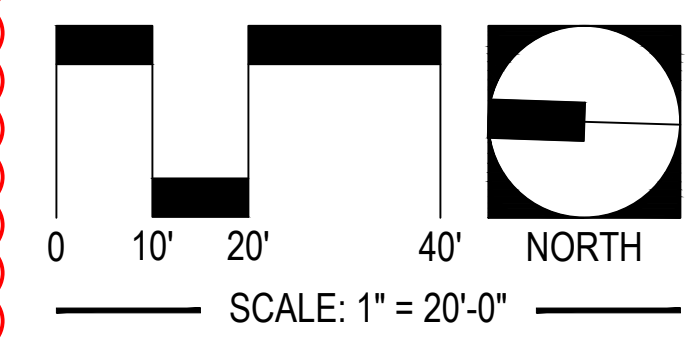
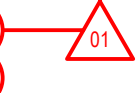


LEGEND

- PROPOSED PC CONCRETE SIDEWALK / PATIO PER 03/C9.05c. WORK TO BE PERFORMED PER SECTION 32 1313 OF THE PROJECT SPECIFICATIONS. SIDEWALK IMPROVEMENTS IN PUBLIC RW SHALL BE PER CITY OF CITY OF TAHLEQUAH STANDARDS AND SPECIFICATIONS.
- HEAVY-DUTY PAVING SECTION PER 02/C9.15c AND SECTION 32 1216 / 32 1313 OF THE PROJECT SPECIFICATIONS. IN THE EVENT THAT A RIGID PAVING SECTION IS SELECTED BY THE OWNER, CONTRACTOR TO PROVIDE FINAL JOINT LAYOUT TO ENGINEER FOR REVIEW AND APPROVAL PRIOR TO CONSTRUCTION. EXPANSION AND CONTRACTION JOINTS TO BE CONSTRUCTED PER 04/C9.05c AND 05/C9.05c, RESPECTIVELY.
- LIGHT-DUTY PAVING SECTION PER 02/C9.15c AND SECTION 32 1216 / 32 1313 OF THE PROJECT SPECIFICATIONS. IN THE EVENT THAT A RIGID PAVING SECTION IS SELECTED BY THE OWNER, CONTRACTOR TO PROVIDE FINAL JOINT LAYOUT TO ENGINEER FOR REVIEW AND APPROVAL PRIOR TO CONSTRUCTION. EXPANSION AND CONTRACTION JOINTS TO BE CONSTRUCTED PER 04/C9.05c AND 05/C9.05c, RESPECTIVELY.
- REINFORCED CONCRETE PAVING SECTION PER 02/C9.15c AND SECTION 32 1313 OF THE PROJECT SPECIFICATIONS. PROVIDED JOINT LAYOUT IS APPROXIMATE. CONTRACTOR TO PROVIDE FINAL JOINT LAYOUT TO ENGINEER FOR REVIEW AND APPROVAL PRIOR TO CONSTRUCTION. EXPANSION AND CONTRACTION JOINTS TO BE CONSTRUCTED PER 04/C9.05c AND 05/C9.05c, RESPECTIVELY.
- PROPOSED TURF AREA. CONTRACTOR TO INSTALL SOLID SLAB SODDING PER SECTION 32 9223 OF THE PROJECT SPECIFICATIONS. CONTRACTOR RESPONSIBLE FOR IRRIGATION AND MAINTENANCE OF TURF AREA UNTIL SUCH TIME THAT A VIGOROUS VEGETATIVE COVER HAS BEEN ESTABLISHED. SEE SWPPP FOR ADDITIONAL REQUIREMENTS RELATED TO STABILIZATION OF DISTURBED AREAS.
- PROPOSED LANDSCAPE BED. SEE LANDSCAPE DRAWINGS AND SPECIFICATIONS FOR ADDITIONAL DETAIL AND INFORMATION.

Found 3/8" I.R.
PLS 1243 cap
under fence line.
N: 333820.50
E: 2866095.98


20' City of Tahlequah
Permanent easement
Book 286, Page 241



UTILITY WARNING:
THE UNDERGROUND UTILITIES SHOWN HAVE BEEN LOCATED FROM RECORD DOCUMENTS OR FIELD LOCATIONS BY THE OPERATOR. THE SURVEYOR MAKES NO GUARANTEE THAT THE UNDERGROUND UTILITIES SHOWN COMPRISE ALL SUCH UTILITIES IN THE AREA EITHER IN SERVICE OR ABANDONED. THE SURVEYOR FURTHER DOES NOT WARRANT THAT THE UNDERGROUND UTILITIES SHOWN ARE IN THE EXACT LOCATION INDICATED ALTHOUGH THE SURVEYOR DOES CERTIFY THAT THEY ARE LOCATED AS ACCURATELY AS POSSIBLE FROM THE INFORMATION AVAILABLE. THE SURVEYOR HAS NOT PHYSICALLY LOCATED THE UNDERGROUND UTILITIES.

UTILITY ELEVATIONS AND SIZES MAY HAVE BEEN MEASURED UNDER ADVERSE FIELD CONDITIONS. UPON EXPOSING THE UTILITY, ELEVATIONS AND LINE SIZES SHOULD BE VERIFIED BY THE CONTRACTOR PRIOR TO CONSTRUCTION. CONTRACTOR SHOULD VERIFY CRITICAL ELEVATIONS USING THE BENCHMARK PROVIDED BY THE SURVEYOR OR ENGINEER. ANY DISCREPANCIES SHOULD BE IMMEDIATELY BROUGHT TO THE ENGINEER'S AND SURVEYOR'S ATTENTION.

Drawing name: P:\18101\ONE Tahlequah\Civil\Process\Drawings\18101_BPD3_GPLAN.dwg - C:\US - Plotted by: HTRON\BRIDGE May 14, 2018 1:25:36pm - Copyright ADG, Inc. 2018



**James R. Childers
Architect, Inc.**
45 South 4th Street
Fort Smith, AR 72901
479-783-2480
www.childersarchitect.com



CONSULTANT LOGO:
ADG
920 West Main
Oklahoma City, OK 73106
P 405.232.5700
W www.adgokc.com
CA 6447, exp. 06.30.2018



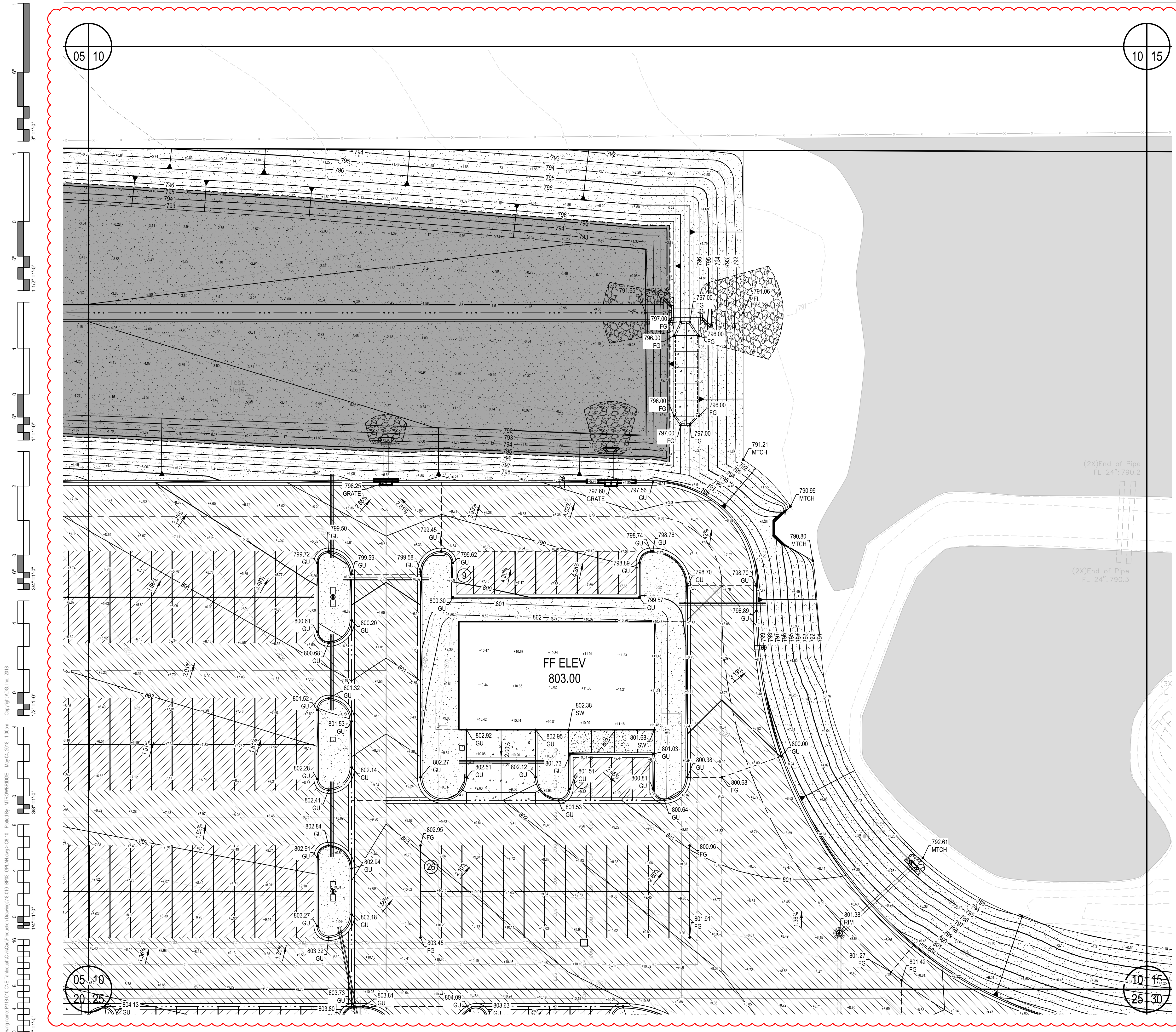
**CHEROKEE NATION ENTERTAINMENT
TAHLEQUAH CASINO**
TAHLEQUAH, OKLAHOMA

PROJECT PHASE:
BID PACKAGE 04


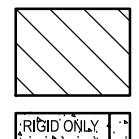
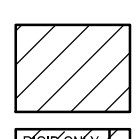
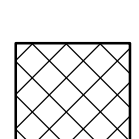


REVISIONS		
#	DATE	DESCRIPTION
01	5/14/18	ADD

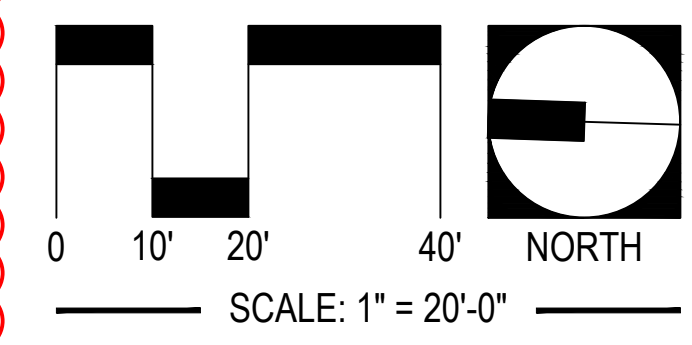
DATE: 04.20.2018 JOB NUMBER: 17-06

SHEET NUMBER:
C8.05c
FINISHED GRADING
PLAN - AREA 05




LEGEND

-  PROPOSED PC CONCRETE SIDEWALK / PATIO PER 03/C9.05c. WORK TO BE PERFORMED PER SECTION 32 1313 OF THE PROJECT SPECIFICATIONS. SIDEWALK IMPROVEMENTS IN PUBLIC RW SHALL BE PER CITY OF CITY OF TAHLEQUAH STANDARDS AND SPECIFICATIONS.
-  HEAVY-DUTY PAVING SECTION PER 02/C9.15c AND SECTION 32 1216 / 32 1313 OF THE PROJECT SPECIFICATIONS. IN THE EVENT THAT A RIGID PAVING SECTION IS SELECTED BY THE OWNER, CONTRACTOR TO PROVIDE FINAL JOINT LAYOUT TO ENGINEER FOR REVIEW AND APPROVAL PRIOR TO CONSTRUCTION. EXPANSION AND CONTRACTION JOINTS TO BE CONSTRUCTED PER 04/C9.05c AND 05/C9.05c, RESPECTIVELY.
-  LIGHT-DUTY PAVING SECTION PER 02/C9.15c AND SECTION 32 1216 / 32 1313 OF THE PROJECT SPECIFICATIONS. IN THE EVENT THAT A RIGID PAVING SECTION IS SELECTED BY THE OWNER, CONTRACTOR TO PROVIDE FINAL JOINT LAYOUT TO ENGINEER FOR REVIEW AND APPROVAL PRIOR TO CONSTRUCTION. EXPANSION AND CONTRACTION JOINTS TO BE CONSTRUCTED PER 04/C9.05c AND 05/C9.05c, RESPECTIVELY.
-  REINFORCED CONCRETE PAVING SECTION PER 02/C9.15c AND SECTION 32 1313 OF THE PROJECT SPECIFICATIONS. PROVIDED JOINT LAYOUT IS APPROXIMATE. CONTRACTOR TO PROVIDE FINAL JOINT LAYOUT TO ENGINEER FOR REVIEW AND APPROVAL PRIOR TO CONSTRUCTION. EXPANSION AND CONTRACTION JOINTS TO BE CONSTRUCTED PER 04/C9.05c AND 05/C9.05c, RESPECTIVELY.
-  PROPOSED TURF AREA. CONTRACTOR TO INSTALL SOLID SLAB SODDING PER SECTION 32 9223 OF THE PROJECT SPECIFICATIONS. CONTRACTOR RESPONSIBLE FOR IRRIGATION AND MAINTENANCE OF TURF AREA UNTIL SUCH TIME THAT A VIGOROUS VEGETATIVE COVER HAS BEEN ESTABLISHED. SEE SWPPP FOR ADDITIONAL REQUIREMENTS RELATED TO STABILIZATION OF DISTURBED AREAS.
-  PROPOSED LANDSCAPE BED. SEE LANDSCAPE DRAWINGS AND SPECIFICATIONS FOR ADDITIONAL DETAIL AND INFORMATION.



UTILITY WARNING:
 THE UNDERGROUND UTILITIES SHOWN HAVE BEEN LOCATED FROM RECORD DOCUMENTS OR FIELD LOCATIONS BY THE OPERATOR. THE SURVEYOR MAKES NO GUARANTEE THAT THE UNDERGROUND UTILITIES SHOWN COMPRISE ALL SUCH UTILITIES IN THE AREA EITHER IN SERVICE OR ABANDONED. THE SURVEYOR FURTHER DOES NOT WARRANT THAT THE UNDERGROUND UTILITIES SHOWN ARE IN THE EXACT LOCATION INDICATED ALTHOUGH THE SURVEYOR DOES CERTIFY THAT THEY ARE LOCATED AS ACCURATELY AS POSSIBLE FROM THE INFORMATION AVAILABLE. THE SURVEYOR HAS NOT PHYSICALLY LOCATED THE UNDERGROUND UTILITIES.

UTILITY ELEVATIONS AND SIZES MAY HAVE BEEN MEASURED UNDER ADVERSE FIELD CONDITIONS. UPON EXPOSING THE UTILITY, ELEVATIONS AND LINE SIZES SHOULD BE VERIFIED BY THE CONTRACTOR PRIOR TO CONSTRUCTION. CONTRACTOR SHOULD VERIFY CRITICAL ELEVATIONS USING THE BENCHMARK PROVIDED BY THE SURVEYOR OR ENGINEER. ANY DISCREPANCIES SHOULD BE IMMEDIATELY BROUGHT TO THE ENGINEER'S AND SURVEYOR'S ATTENTION.



**James R. Childers
 Architect, Inc.**
 45 South 4th Street
 Fort Smith, AR 72901
 479-783-2480
 www.childersarchitect.com



ADG
 920 West Main
 Oklahoma City, OK 73106
 P 405.232.5700
 W www.adgokc.com
 CA 6447, exp. 06.30.2018



**CHEROKEE NATION ENTERTAINMENT
 TAHLEQUAH CASINO**
 TAHLEQUAH, OKLAHOMA

PROJECT PHASE:
BID PACKAGE 04

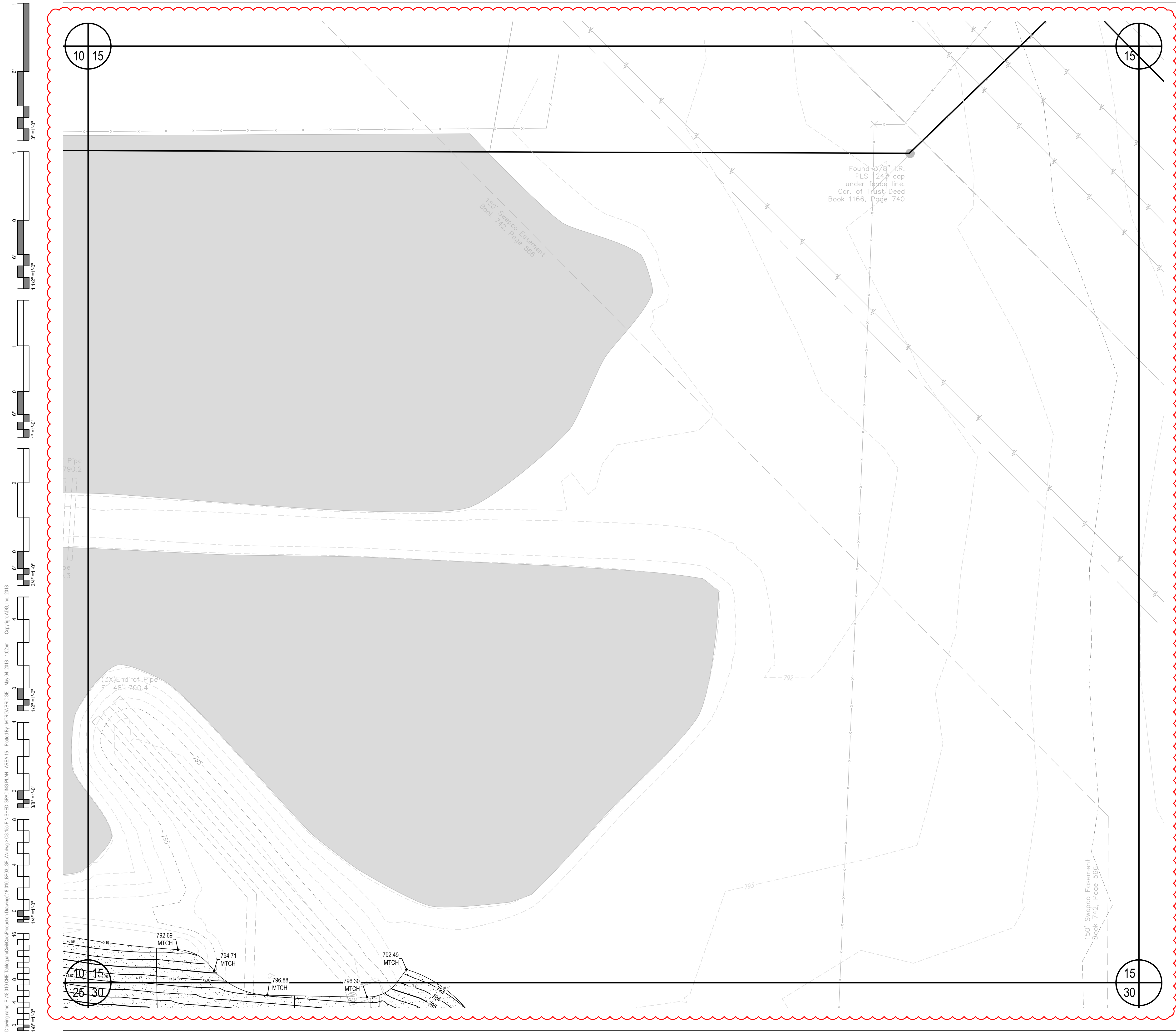
REVISIONS		
#	DATE	DESCRIPTION


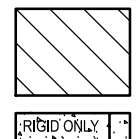
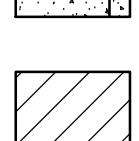
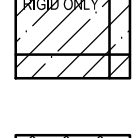
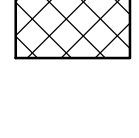

DATE: 04.20.2018
 JOB NUMBER: 17-06

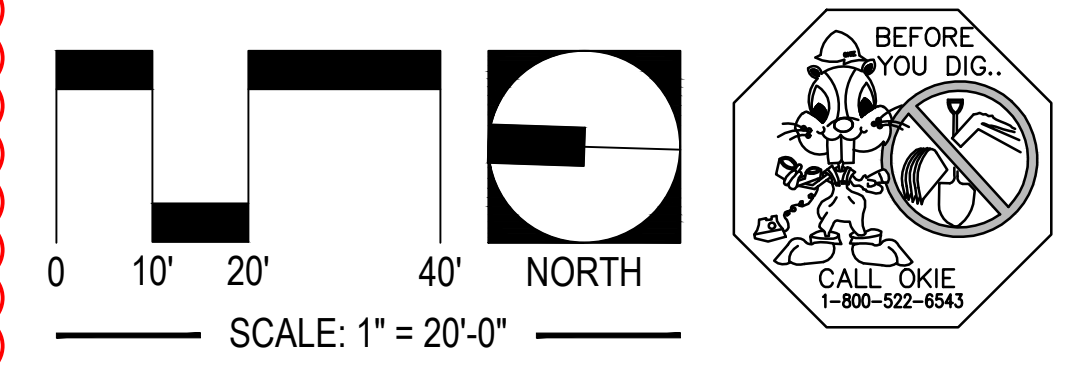
SHEET NUMBER:
C8.10c
 FINISHED GRADING
 PLAN - AREA 10

Drawing name: P:\161010 ONE Tahlequah\Civil\Process\Drawings\161010_BID03_GFM.dwg - C8.10 - Plotted by: HTRON@BRIDGE May 04, 2018 1:10pm - Copyright ADG, Inc. 2018

Drawing name: P:\16101 ONE Tahlequah\Civil\Production Drawings\16101_0103_GFIN.dwg - Civil - FINISHED GRADING PLAN - AREA 15 - PLOTTED BY: MTRONBRIDGE May 04, 2018 1:10:26pm - Copyright ADG, Inc. 2018





- ### LEGEND
-  PROPOSED PC CONCRETE SIDEWALK / PATIO PER 03/C9.05c. WORK TO BE PERFORMED PER SECTION 32 1313 OF THE PROJECT SPECIFICATIONS. SIDEWALK IMPROVEMENTS IN PUBLIC RW SHALL BE PER CITY OF CITY OF TAHLEQUAH STANDARDS AND SPECIFICATIONS.
 -  HEAVY-DUTY PAVING SECTION PER 02/C9.15c AND SECTION 32 1216 / 32 1313 OF THE PROJECT SPECIFICATIONS. IN THE EVENT THAT A RIGID PAVING SECTION IS SELECTED BY THE OWNER, CONTRACTOR TO PROVIDE FINAL JOINT LAYOUT TO ENGINEER FOR REVIEW AND APPROVAL PRIOR TO CONSTRUCTION. EXPANSION AND CONTRACTION JOINTS TO BE CONSTRUCTED PER 04/C9.05c AND 05/C9.05c, RESPECTIVELY.
 -  LIGHT-DUTY PAVING SECTION PER 02/C9.15c AND SECTION 32 1216 / 32 1313 OF THE PROJECT SPECIFICATIONS. IN THE EVENT THAT A RIGID PAVING SECTION IS SELECTED BY THE OWNER, CONTRACTOR TO PROVIDE FINAL JOINT LAYOUT TO ENGINEER FOR REVIEW AND APPROVAL PRIOR TO CONSTRUCTION. EXPANSION AND CONTRACTION JOINTS TO BE CONSTRUCTED PER 04/C9.05c AND 05/C9.05c, RESPECTIVELY.
 -  REINFORCED CONCRETE PAVING SECTION PER 02/C9.15c AND SECTION 32 1313 OF THE PROJECT SPECIFICATIONS. PROVIDED JOINT LAYOUT IS APPROXIMATE. CONTRACTOR TO PROVIDE FINAL JOINT LAYOUT TO ENGINEER FOR REVIEW AND APPROVAL PRIOR TO CONSTRUCTION. EXPANSION AND CONTRACTION JOINTS TO BE CONSTRUCTED PER 04/C9.05c AND 05/C9.05c, RESPECTIVELY.
 -  PROPOSED TURF AREA. CONTRACTOR TO INSTALL SOLID SLAB SODDING PER SECTION 32 9223 OF THE PROJECT SPECIFICATIONS. CONTRACTOR RESPONSIBLE FOR IRRIGATION AND MAINTENANCE OF TURF AREA UNTIL SUCH TIME THAT A VIGOROUS VEGETATIVE COVER HAS BEEN ESTABLISHED. SEE SWPPP FOR ADDITIONAL REQUIREMENTS RELATED TO STABILIZATION OF DISTURBED AREAS.
 -  PROPOSED LANDSCAPE BED. SEE LANDSCAPE DRAWINGS AND SPECIFICATIONS FOR ADDITIONAL DETAIL AND INFORMATION.




UTILITY WARNING:
 THE UNDERGROUND UTILITIES SHOWN HAVE BEEN LOCATED FROM RECORD DOCUMENTS OR FIELD LOCATIONS BY THE OPERATOR. THE SURVEYOR MAKES NO GUARANTEE THAT THE UNDERGROUND UTILITIES SHOWN COMPRISE ALL SUCH UTILITIES IN THE AREA EITHER IN SERVICE OR ABANDONED. THE SURVEYOR FURTHER DOES NOT WARRANT THAT THE UNDERGROUND UTILITIES SHOWN ARE IN THE EXACT LOCATION INDICATED ALTHOUGH THE SURVEYOR DOES CERTIFY THAT THEY ARE LOCATED AS ACCURATELY AS POSSIBLE FROM THE INFORMATION AVAILABLE. THE SURVEYOR HAS NOT PHYSICALLY LOCATED THE UNDERGROUND UTILITIES.

UTILITY ELEVATIONS AND SIZES MAY HAVE BEEN MEASURED UNDER ADVERSE FIELD CONDITIONS. UPON EXPOSING THE UTILITY, ELEVATIONS AND LINE SIZES SHOULD BE VERIFIED BY THE CONTRACTOR PRIOR TO CONSTRUCTION. CONTRACTOR SHOULD VERIFY CRITICAL ELEVATIONS USING THE BENCHMARK PROVIDED BY THE SURVEYOR OR ENGINEER. ANY DISCREPANCIES SHOULD BE IMMEDIATELY BROUGHT TO THE ENGINEER'S AND SURVEYOR'S ATTENTION.



CONSULTANT LOGO:



ADG
 920 West Main
 Oklahoma City, OK 73106
 P 405.232.5700
 W www.adgokc.com
 CA 6447, exp. 06.30.2018

CLIENT:



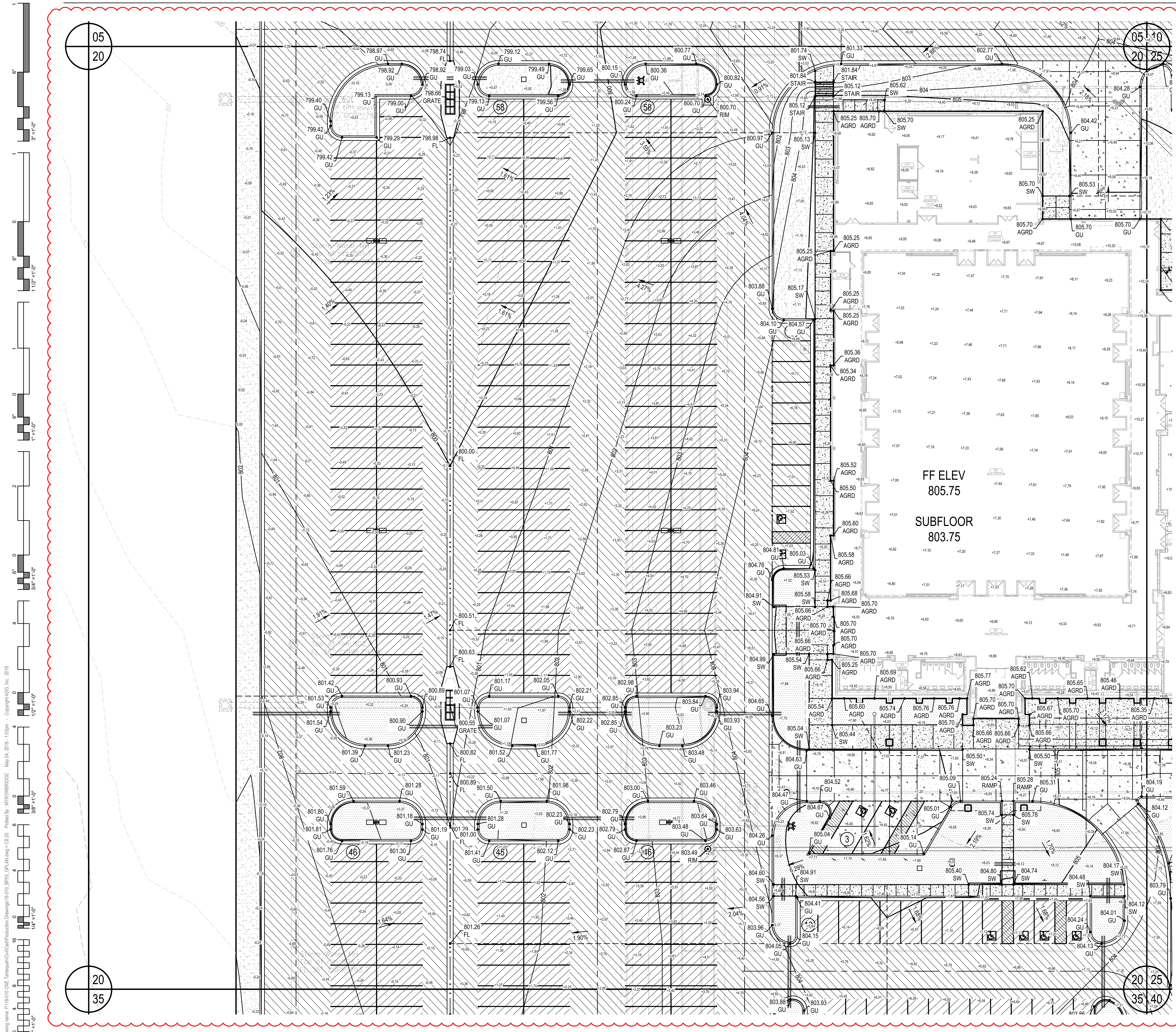

CHEROKEE NATION ENTERTAINMENT
TAHLEQUAH CASINO
 TAHLEQUAH, OKLAHOMA

CHEROKEE NATION ENTERTAINMENT
 TAHLEQUAH CASINO
 TAHLEQUAH, OKLAHOMA

PROJECT PHASE:
BID PACKAGE 04

REVISIONS		
#	DATE	DESCRIPTION
01	5/4/18	ADD/REMOVE

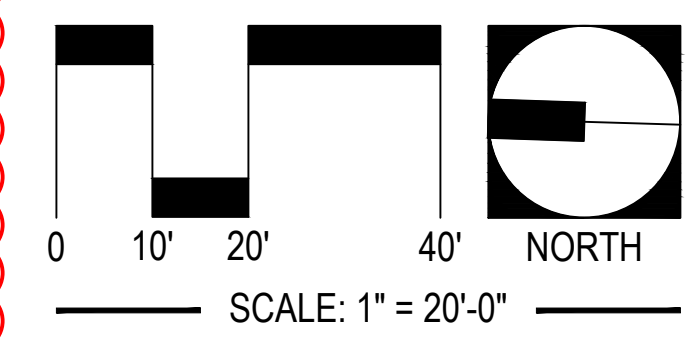
DATE: 04.20.2018
 SHEET NUMBER: C8.15c
 JOB NUMBER: 17-06
 FINISHED GRADING PLAN - AREA 15



- ### LEGEND
- PROPOSED PC CONCRETE SIDEWALK / PATIO PER 03/C9.05c. WORK TO BE PERFORMED PER SECTION 32 1313 OF THE PROJECT SPECIFICATIONS. SIDEWALK IMPROVEMENTS IN PUBLIC RW SHALL BE PER CITY OF CITY OF TAHLEQUAH STANDARDS AND SPECIFICATIONS.
 - HEAVY-DUTY PAVING SECTION PER 02/C9.15c AND SECTION 32 1216 / 32 1313 OF THE PROJECT SPECIFICATIONS. IN THE EVENT THAT A RIGID PAVING SECTION IS SELECTED BY THE OWNER, CONTRACTOR TO PROVIDE FINAL JOINT LAYOUT TO ENGINEER FOR REVIEW AND APPROVAL PRIOR TO CONSTRUCTION. EXPANSION AND CONTRACTION JOINTS TO BE CONSTRUCTED PER 04/C9.05c AND 05/C9.05c, RESPECTIVELY.
 - LIGHT-DUTY PAVING SECTION PER 02/C9.15c AND SECTION 32 1216 / 32 1313 OF THE PROJECT SPECIFICATIONS. IN THE EVENT THAT A RIGID PAVING SECTION IS SELECTED BY THE OWNER, CONTRACTOR TO PROVIDE FINAL JOINT LAYOUT TO ENGINEER FOR REVIEW AND APPROVAL PRIOR TO CONSTRUCTION. EXPANSION AND CONTRACTION JOINTS TO BE CONSTRUCTED PER 04/C9.05c AND 05/C9.05c, RESPECTIVELY.
 - REINFORCED CONCRETE PAVING SECTION PER 02/C9.15c AND SECTION 32 1313 OF THE PROJECT SPECIFICATIONS. PROVIDED JOINT LAYOUT IS APPROXIMATE. CONTRACTOR TO PROVIDE FINAL JOINT LAYOUT TO ENGINEER FOR REVIEW AND APPROVAL PRIOR TO CONSTRUCTION. EXPANSION AND CONTRACTION JOINTS TO BE CONSTRUCTED PER 04/C9.05c AND 05/C9.05c, RESPECTIVELY.
 - PROPOSED TURF AREA. CONTRACTOR TO INSTALL SOLID SLAB SODDING PER SECTION 32 9223 OF THE PROJECT SPECIFICATIONS. CONTRACTOR RESPONSIBLE FOR IRRIGATION AND MAINTENANCE OF TURF AREA UNTIL SUCH TIME THAT A VIGOROUS VEGETATIVE COVER HAS BEEN ESTABLISHED. SEE SWPPP FOR ADDITIONAL REQUIREMENTS RELATED TO STABILIZATION OF DISTURBED AREAS.
 - PROPOSED LANDSCAPE BED. SEE LANDSCAPE DRAWINGS AND SPECIFICATIONS FOR ADDITIONAL DETAIL AND INFORMATION.

FF ELEV
805.75

SUBFLOOR
803.75



UTILITY WARNING:
THE UNDERGROUND UTILITIES SHOWN HAVE BEEN LOCATED FROM RECORD DOCUMENTS OR FIELD LOCATIONS BY THE OPERATOR. THE SURVEYOR MAKES NO GUARANTEE THAT THE UNDERGROUND UTILITIES SHOWN COMPRISE ALL SUCH UTILITIES IN THE AREA EITHER IN SERVICE OR ABANDONED. THE SURVEYOR FURTHER DOES NOT WARRANT THAT THE UNDERGROUND UTILITIES SHOWN ARE IN THE EXACT LOCATION INDICATED ALTHOUGH THE SURVEYOR DOES CERTIFY THAT THEY ARE LOCATED AS ACCURATELY AS POSSIBLE FROM THE INFORMATION AVAILABLE. THE SURVEYOR HAS NOT PHYSICALLY LOCATED THE UNDERGROUND UTILITIES.

UTILITY ELEVATIONS AND SIZES MAY HAVE BEEN MEASURED UNDER ADVERSE FIELD CONDITIONS. UPON EXPOSING THE UTILITY, ELEVATIONS AND LINE SIZES SHOULD BE VERIFIED BY THE CONTRACTOR PRIOR TO CONSTRUCTION. CONTRACTOR SHOULD VERIFY CRITICAL ELEVATIONS USING THE BENCHMARK PROVIDED BY THE SURVEYOR OR ENGINEER. ANY DISCREPANCIES SHOULD BE IMMEDIATELY BROUGHT TO THE ENGINEER'S AND SURVEYOR'S ATTENTION.

**James R. Childers
Architect, Inc.**
45 South 4th Street
Fort Smith, AR 72901
479-783-2480
www.childersarchitect.com

PROFESSIONAL SEAL

CONSULTANT LOGO:
ADG
920 West Main
Oklahoma City, OK 73106
P 405.232.5700
W www.adgokc.com
CA 6447, exp. 06.30.2018

CLIENT:
**CHEROKEE NATION
Entertainment**
**Cherokee
CASINO**

CHEROKEE NATION ENTERTAINMENT
TAHLEQUAH CASINO
TAHLEQUAH, OKLAHOMA

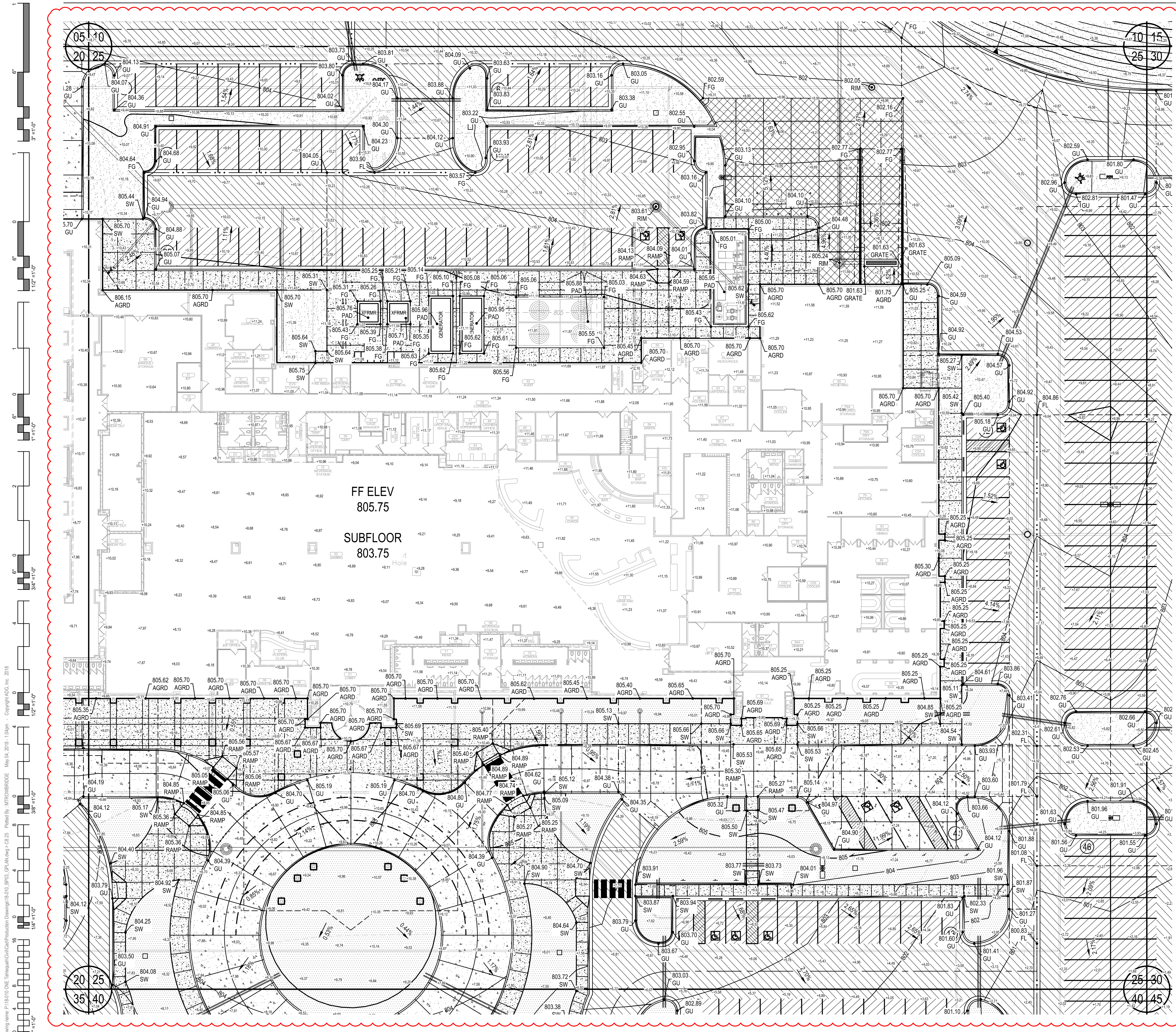
PROJECT PHASE:
BID PACKAGE 04

#	DATE	REVISIONS	DESCRIPTION
1	04.20.2018	ADD	ISSUE FOR BIDDING
2	04.20.2018	REV	REVISION

DATE: 04.20.2018
JOB NUMBER: 17-06

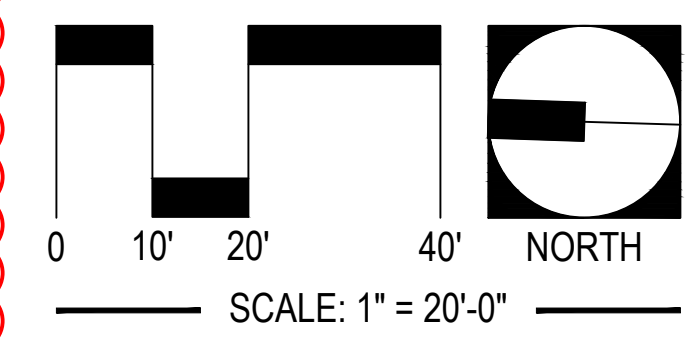
SHEET NUMBER:
C8.20c
FINISHED GRADING
PLAN - AREA 20

Drawing name: P:\16101-DNE\Tahlequah\Civil\Process\Drawings\16101_BID_C8.20_GFN.dwg - C8.20 - Printed by: HT/ROB/BRIDGE May 14, 2018 1:10pm - Copyright ADG, Inc. 2018




LEGEND

- PROPOSED PC CONCRETE SIDEWALK / PATIO PER 03/C9.05c. WORK TO BE PERFORMED PER SECTION 32 1313 OF THE PROJECT SPECIFICATIONS. SIDEWALK IMPROVEMENTS IN PUBLIC RW SHALL BE PER CITY OF CITY OF TAHLEQUAH STANDARDS AND SPECIFICATIONS.
- HEAVY-DUTY PAVING SECTION PER 02/C9.15c AND SECTION 32 1216 / 32 1313 OF THE PROJECT SPECIFICATIONS. IN THE EVENT THAT A RIGID PAVING SECTION IS SELECTED BY THE OWNER, CONTRACTOR TO PROVIDE FINAL JOINT LAYOUT TO ENGINEER FOR REVIEW AND APPROVAL PRIOR TO CONSTRUCTION. EXPANSION AND CONTRACTION JOINTS TO BE CONSTRUCTED PER 04/C9.05c AND 05/C9.05c, RESPECTIVELY.
- LIGHT-DUTY PAVING SECTION PER 02/C9.15c AND SECTION 32 1216 / 32 1313 OF THE PROJECT SPECIFICATIONS. IN THE EVENT THAT A RIGID PAVING SECTION IS SELECTED BY THE OWNER, CONTRACTOR TO PROVIDE FINAL JOINT LAYOUT TO ENGINEER FOR REVIEW AND APPROVAL PRIOR TO CONSTRUCTION. EXPANSION AND CONTRACTION JOINTS TO BE CONSTRUCTED PER 04/C9.05c AND 05/C9.05c, RESPECTIVELY.
- REINFORCED CONCRETE PAVING SECTION PER 02/C9.15c AND SECTION 32 1313 OF THE PROJECT SPECIFICATIONS. CONTRACTOR TO PROVIDE FINAL JOINT LAYOUT TO ENGINEER FOR REVIEW AND APPROVAL PRIOR TO CONSTRUCTION. EXPANSION AND CONTRACTION JOINTS TO BE CONSTRUCTED PER 04/C9.05c AND 05/C9.05c, RESPECTIVELY.
- PROPOSED TURF AREA. CONTRACTOR TO INSTALL SOLID SLAB SODDING PER SECTION 32 9223 OF THE PROJECT SPECIFICATIONS. CONTRACTOR RESPONSIBLE FOR IRRIGATION AND MAINTENANCE OF TURF AREA UNTIL SUCH TIME THAT A VIGOROUS VEGETATIVE COVER HAS BEEN ESTABLISHED. SEE SWPPP FOR ADDITIONAL REQUIREMENTS RELATED TO STABILIZATION OF DISTURBED AREAS.
- PROPOSED LANDSCAPE BED. SEE LANDSCAPE DRAWINGS AND SPECIFICATIONS FOR ADDITIONAL DETAIL AND INFORMATION.




UTILITY WARNING:
 THE UNDERGROUND UTILITIES SHOWN HAVE BEEN LOCATED FROM RECORD DOCUMENTS OR FIELD LOCATIONS BY THE OPERATOR. THE SURVEYOR MAKES NO GUARANTEE THAT THE UNDERGROUND UTILITIES SHOWN COMPRISE ALL SUCH UTILITIES IN THE AREA EITHER IN SERVICE OR ABANDONED. THE SURVEYOR FURTHER DOES NOT WARRANT THAT THE UNDERGROUND UTILITIES SHOWN ARE IN THE EXACT LOCATION INDICATED ALTHOUGH THE SURVEYOR DOES CERTIFY THAT THEY ARE LOCATED AS ACCURATELY AS POSSIBLE FROM THE INFORMATION AVAILABLE. THE SURVEYOR HAS NOT PHYSICALLY LOCATED THE UNDERGROUND UTILITIES.

UTILITY ELEVATIONS AND SIZES MAY HAVE BEEN MEASURED UNDER ADVERSE FIELD CONDITIONS. UPON EXPOSING THE UTILITY, ELEVATIONS AND LINE SIZES SHOULD BE VERIFIED BY THE CONTRACTOR PRIOR TO CONSTRUCTION. CONTRACTOR SHOULD VERIFY CRITICAL ELEVATIONS USING THE BENCHMARK PROVIDED BY THE SURVEYOR OR ENGINEER. ANY DISCREPANCIES SHOULD BE IMMEDIATELY BROUGHT TO THE ENGINEER'S AND SURVEYOR'S ATTENTION.



**James R. Childers
 Architect, Inc.**
 45 South 4th Street
 Fort Smith, AR 72901
 479-783-2480
 www.childersarchitect.com



CONSULTANT LOGO:
ADG
 920 West Main
 Oklahoma City, OK 73106
 P 405.232.5700
 W www.adgokc.com
 CA 6447, exp. 06.30.2018



CLIENT:
CHEROKEE NATION ENTERTAINMENT
Cherokee CASINO
 TALEQUAH, OKLAHOMA

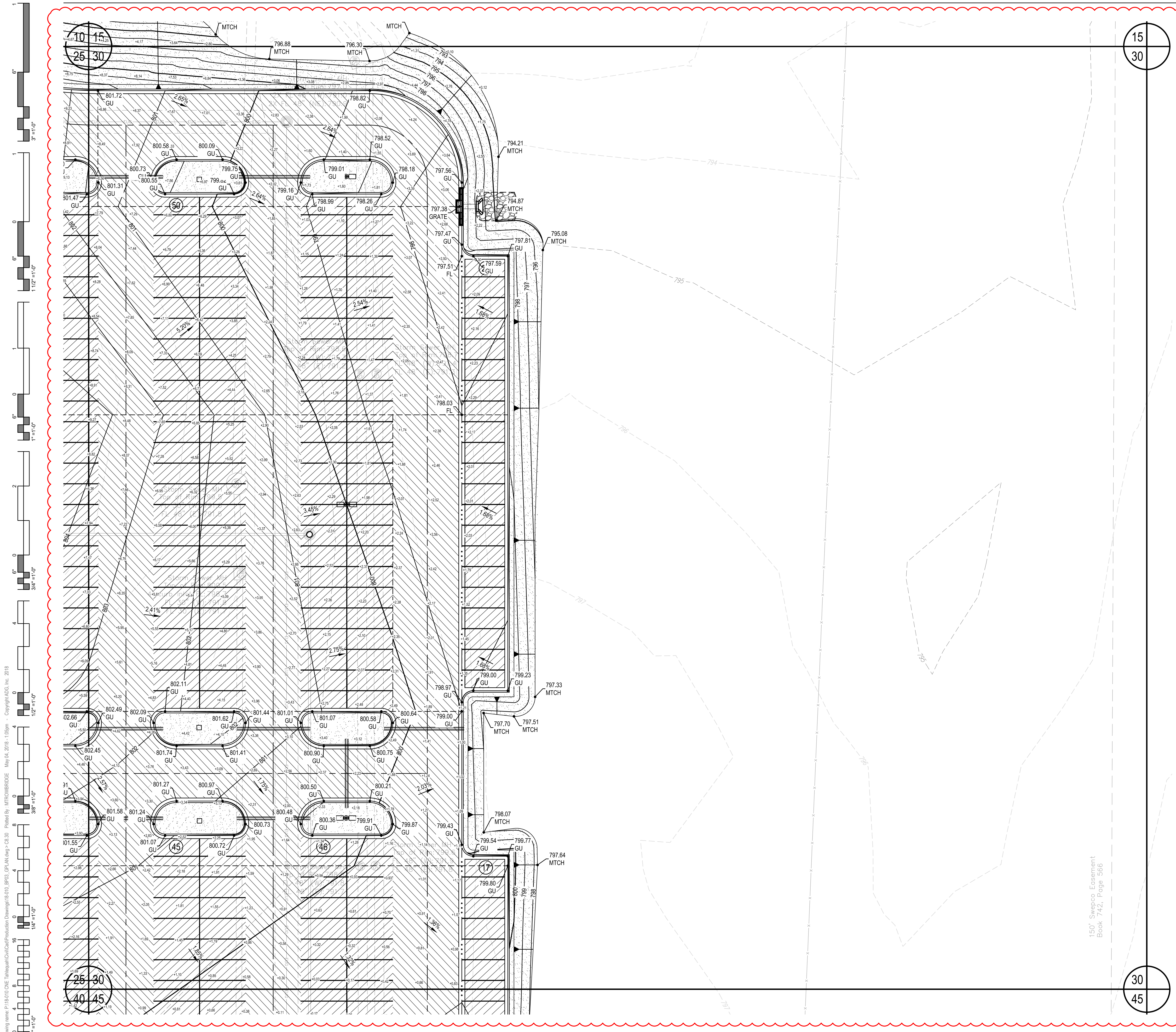
PROJECT PHASE:
BID PACKAGE 04

#	DATE	REVISIONS	DESCRIPTION
1	04/20/18	ADD/REVISE	ADD/REVISE
2	04/20/18	ADD/REVISE	ADD/REVISE



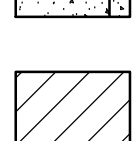
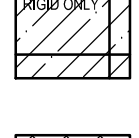
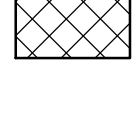

DATE: 04.20.2018
 JOB NUMBER: 17-06

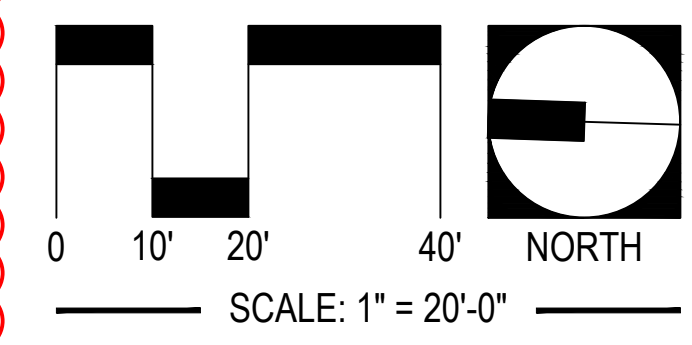
SHEET NUMBER:
C8.25c
 FINISHED GRADING
 PLAN - AREA 25

Drawing name: P:\16101 ONE Tahlequah\Civil\Process\Drawings\16101_BID_C8.25 - Finished by: HTR\WBIRDGE May 14, 2018 1:16pm - Copyright: ADG, Inc. 2018



LEGEND


-  PROPOSED PC CONCRETE SIDEWALK / PATIO PER 03/C9.05c. WORK TO BE PERFORMED PER SECTION 32 1313 OF THE PROJECT SPECIFICATIONS. SIDEWALK IMPROVEMENTS IN PUBLIC RW SHALL BE PER CITY OF CITY OF TAHLEQUAH STANDARDS AND SPECIFICATIONS.
-  HEAVY-DUTY PAVING SECTION PER 02/C9.15c AND SECTION 32 1216 / 32 1313 OF THE PROJECT SPECIFICATIONS. IN THE EVENT THAT A RIGID PAVING SECTION IS SELECTED BY THE OWNER, CONTRACTOR TO PROVIDE FINAL JOINT LAYOUT TO ENGINEER FOR REVIEW AND APPROVAL PRIOR TO CONSTRUCTION. EXPANSION AND CONTRACTION JOINTS TO BE CONSTRUCTED PER 04/C9.05c AND 05/C9.05c, RESPECTIVELY.
-  LIGHT-DUTY PAVING SECTION PER 02/C9.15c AND SECTION 32 1216 / 32 1313 OF THE PROJECT SPECIFICATIONS. IN THE EVENT THAT A RIGID PAVING SECTION IS SELECTED BY THE OWNER, CONTRACTOR TO PROVIDE FINAL JOINT LAYOUT TO ENGINEER FOR REVIEW AND APPROVAL PRIOR TO CONSTRUCTION. EXPANSION AND CONTRACTION JOINTS TO BE CONSTRUCTED PER 04/C9.05c AND 05/C9.05c, RESPECTIVELY.
-  REINFORCED CONCRETE PAVING SECTION PER 02/C9.15c AND SECTION 32 1313 OF THE PROJECT SPECIFICATIONS. PROVIDED JOINT LAYOUT IS APPROXIMATE. CONTRACTOR TO PROVIDE FINAL JOINT LAYOUT FOR REVIEW AND APPROVAL PRIOR TO CONSTRUCTION. EXPANSION AND CONTRACTION JOINTS TO BE CONSTRUCTED PER 04/C9.05c AND 05/C9.05c, RESPECTIVELY.
-  PROPOSED TURF AREA. CONTRACTOR TO INSTALL SOLID SLAB SODDING PER SECTION 32 9223 OF THE PROJECT SPECIFICATIONS. CONTRACTOR RESPONSIBLE FOR IRRIGATION AND MAINTENANCE OF TURF AREA UNTIL SUCH TIME THAT A VIGOROUS VEGETATIVE COVER HAS BEEN ESTABLISHED. SEE SWPPP FOR ADDITIONAL REQUIREMENTS RELATED TO STABILIZATION OF DISTURBED AREAS.
-  PROPOSED LANDSCAPE BED. SEE LANDSCAPE DRAWINGS AND SPECIFICATIONS FOR ADDITIONAL DETAIL AND INFORMATION.




UTILITY WARNING:
 THE UNDERGROUND UTILITIES SHOWN HAVE BEEN LOCATED FROM RECORD DOCUMENTS OR FIELD LOCATIONS BY THE OPERATOR. THE SURVEYOR MAKES NO GUARANTEE THAT THE UNDERGROUND UTILITIES SHOWN COMPRISE ALL SUCH UTILITIES IN THE AREA EITHER IN SERVICE OR ABANDONED. THE SURVEYOR FURTHER DOES NOT WARRANT THAT THE UNDERGROUND UTILITIES SHOWN ARE IN THE EXACT LOCATION INDICATED ALTHOUGH THE SURVEYOR DOES CERTIFY THAT THEY ARE LOCATED AS ACCURATELY AS POSSIBLE FROM THE INFORMATION AVAILABLE. THE SURVEYOR HAS NOT PHYSICALLY LOCATED THE UNDERGROUND UTILITIES.

UTILITY ELEVATIONS AND SIZES MAY HAVE BEEN MEASURED UNDER ADVERSE FIELD CONDITIONS. UPON EXPOSING THE UTILITY, ELEVATIONS AND LINE SIZES SHOULD BE VERIFIED BY THE CONTRACTOR PRIOR TO CONSTRUCTION. CONTRACTOR SHOULD VERIFY CRITICAL ELEVATIONS USING THE BENCHMARK PROVIDED BY THE SURVEYOR OR ENGINEER. ANY DISCREPANCIES SHOULD BE IMMEDIATELY BROUGHT TO THE ENGINEER'S AND SURVEYOR'S ATTENTION.

Drawing name: P:\16101 ONE Tahlequah\Civil\Process\Drawings\16101_B03_GFN.dwg - C8.30 - Printed by: HTRONBRIDGE - May 14, 2018 - 1:05pm - Copyright ADG, Inc. 2018
 1/8" = 1'-0"
 1/4" = 1'-0"
 3/8" = 1'-0"
 1/2" = 1'-0"
 3/4" = 1'-0"
 1" = 1'-0"
 1 1/2" = 1'-0"
 2" = 1'-0"
 3" = 1'-0"
 4" = 1'-0"
 6" = 1'-0"
 12" = 1'-0"
 150' Swepco Easement Book 742, Page 566



James R. Childers Architect, Inc.
 45 South 4th Street
 Fort Smith, AR 72901
 479-783-2480
 www.childersarchitect.com



CONSULTANT LOGO:
ADG
 920 West Main
 Oklahoma City, OK 73106
 P 405.232.5700
 W www.adgokc.com
 CA 6447, exp. 06.30.2018



CHEROKEE NATION ENTERTAINMENT
TAHLEQUAH CASINO
 TAHLEQUAH, OKLAHOMA

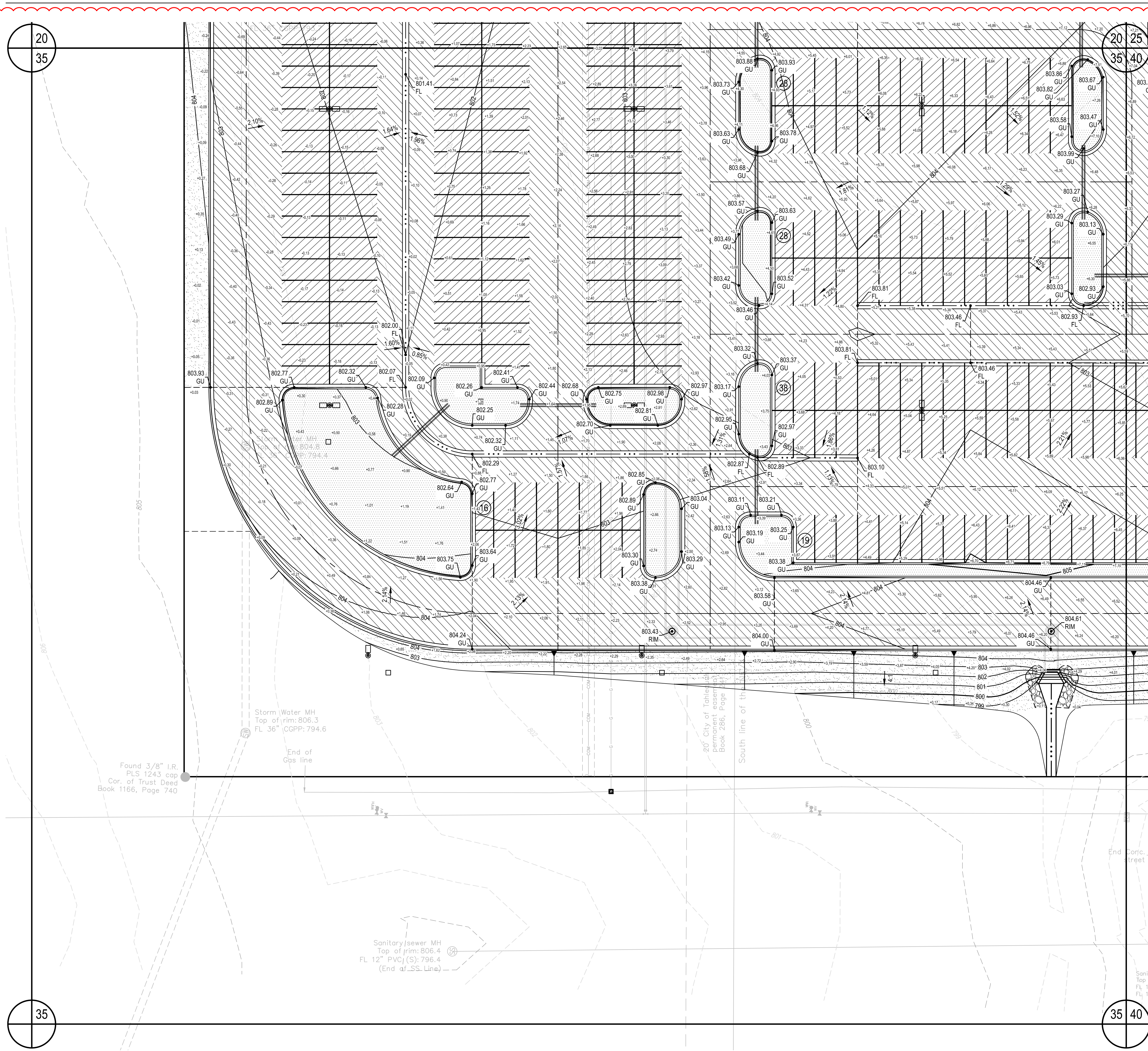
PROJECT PHASE:
BID PACKAGE 04

REVISIONS		
#	DATE	DESCRIPTION
01	5/14/2018	ISSUED FOR BIDDING


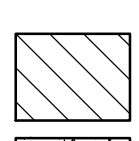
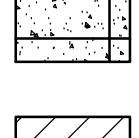
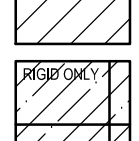
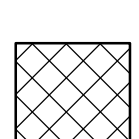
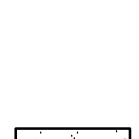
DATE: 04.20.2018
 JOB NUMBER: 17-06

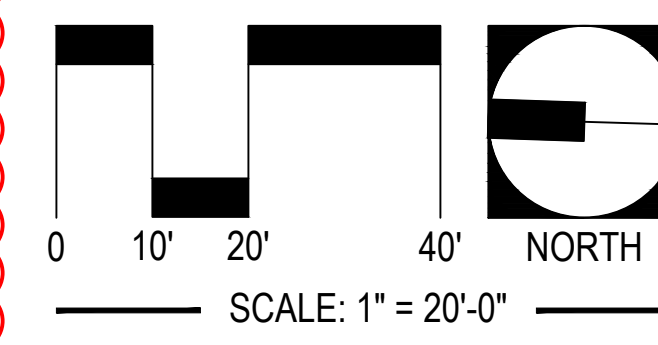
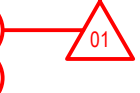
SHEET NUMBER:
C8.30c
 FINISHED GRADING PLAN - AREA 30

Drawing name: P:\18101\ONE Tahlequah\Civil\Process\Drawings\18101_B03_GPLAN.dwg - CS:35 Plotted by: HT/ROD/BRIDGE May 14, 2018 1:09pm - Copyright:ADG, Inc. 2018




LEGEND

-  PROPOSED PC CONCRETE SIDEWALK / PATIO PER 03/C9.05c. WORK TO BE PERFORMED PER SECTION 32 1313 OF THE PROJECT SPECIFICATIONS. SIDEWALK IMPROVEMENTS IN PUBLIC RW SHALL BE PER CITY OF CITY OF TAHLEQUAH STANDARDS AND SPECIFICATIONS.
-  HEAVY-DUTY PAVING SECTION PER 02/C9.15c AND SECTION 32 1216 / 32 1313 OF THE PROJECT SPECIFICATIONS. IN THE EVENT THAT A RIGID PAVING SECTION IS SELECTED BY THE OWNER, CONTRACTOR TO PROVIDE FINAL JOINT LAYOUT TO ENGINEER FOR REVIEW AND APPROVAL PRIOR TO CONSTRUCTION. EXPANSION AND CONTRACTION JOINTS TO BE CONSTRUCTED PER 04/C9.05c AND 05/C9.05c, RESPECTIVELY.
-  LIGHT-DUTY PAVING SECTION PER 02/C9.15c AND SECTION 32 1216 / 32 1313 OF THE PROJECT SPECIFICATIONS. IN THE EVENT THAT A RIGID PAVING SECTION IS SELECTED BY THE OWNER, CONTRACTOR TO PROVIDE FINAL JOINT LAYOUT TO ENGINEER FOR REVIEW AND APPROVAL PRIOR TO CONSTRUCTION. EXPANSION AND CONTRACTION JOINTS TO BE CONSTRUCTED PER 04/C9.05c AND 05/C9.05c, RESPECTIVELY.
-  REINFORCED CONCRETE PAVING SECTION PER 02/C9.15c AND SECTION 32 1313 OF THE PROJECT SPECIFICATIONS. PROVIDED JOINT LAYOUT IS APPROXIMATE. CONTRACTOR TO PROVIDE FINAL JOINT LAYOUT TO ENGINEER FOR REVIEW AND APPROVAL PRIOR TO CONSTRUCTION. EXPANSION AND CONTRACTION JOINTS TO BE CONSTRUCTED PER 04/C9.05c AND 05/C9.05c, RESPECTIVELY.
-  PROPOSED TURF AREA. CONTRACTOR TO INSTALL SOLID SLAB SODDING PER SECTION 32 9223 OF THE PROJECT SPECIFICATIONS. CONTRACTOR RESPONSIBLE FOR IRRIGATION AND MAINTENANCE OF TURF AREA UNTIL SUCH TIME THAT A VIGOROUS VEGETATIVE COVER HAS BEEN ESTABLISHED. SEE SWPPP FOR ADDITIONAL REQUIREMENTS RELATED TO STABILIZATION OF DISTURBED AREAS.
-  PROPOSED LANDSCAPE BED. SEE LANDSCAPE DRAWINGS AND SPECIFICATIONS FOR ADDITIONAL DETAIL AND INFORMATION.



UTILITY WARNING:
 THE UNDERGROUND UTILITIES SHOWN HAVE BEEN LOCATED FROM RECORD DOCUMENTS OR FIELD LOCATIONS BY THE OPERATOR. THE SURVEYOR MAKES NO GUARANTEE THAT THE UNDERGROUND UTILITIES SHOWN COMPRISE ALL SUCH UTILITIES IN THE AREA EITHER IN SERVICE OR ABANDONED. THE SURVEYOR FURTHER DOES NOT WARRANT THAT THE UNDERGROUND UTILITIES SHOWN ARE IN THE EXACT LOCATION INDICATED ALTHOUGH THE SURVEYOR DOES CERTIFY THAT THEY ARE LOCATED AS ACCURATELY AS POSSIBLE FROM THE INFORMATION AVAILABLE. THE SURVEYOR HAS NOT PHYSICALLY LOCATED THE UNDERGROUND UTILITIES.

UTILITY ELEVATIONS AND SIZES MAY HAVE BEEN MEASURED UNDER ADVERSE FIELD CONDITIONS. UPON EXPOSING THE UTILITY, ELEVATIONS AND LINE SIZES SHOULD BE VERIFIED BY THE CONTRACTOR PRIOR TO CONSTRUCTION. CONTRACTOR SHOULD VERIFY CRITICAL ELEVATIONS USING THE BENCHMARK PROVIDED BY THE SURVEYOR OR ENGINEER. ANY DISCREPANCIES SHOULD BE IMMEDIATELY BROUGHT TO THE ENGINEER'S AND SURVEYOR'S ATTENTION.



**James R. Childers
Architect, Inc.**
 45 South 4th Street
 Fort Smith, AR 72901
 479-783-2480
 www.childersarchitect.com



ADG
 920 West Main
 Oklahoma City, OK 73106
 P 405.232.5700
 W www.adgokc.com
 CA 6447, exp. 06.30.2018



CHEROKEE NATION ENTERTAINMENT
TAHLEQUAH CASINO
 TAHLEQUAH, OKLAHOMA


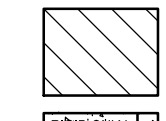

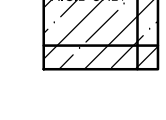

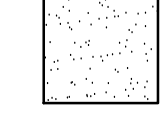
PROJECT PHASE:
BID PACKAGE 04

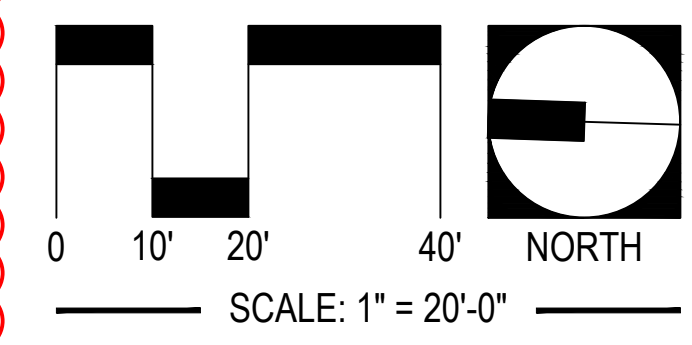
#	DATE	DESCRIPTION
01	04.20.2018	ISSUE FOR BIDDING

DATE: 04.20.2018
 JOB NUMBER: 17-06

C8.35c
 FINISHED GRADING
 PLAN - AREA 35

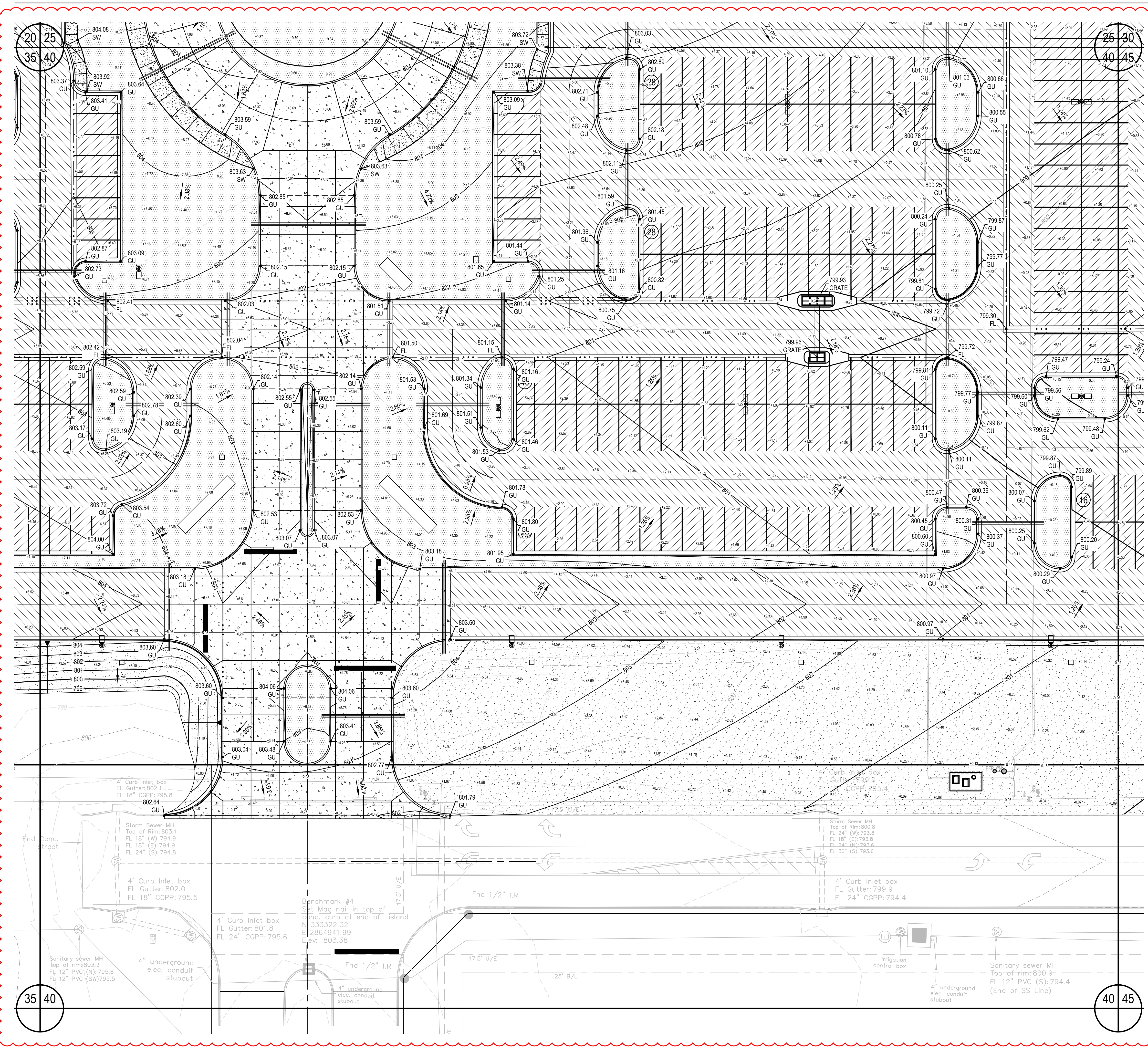
LEGEND

-  PROPOSED PC CONCRETE SIDEWALK / PATIO PER 02/C9.05c. WORK TO BE PERFORMED PER SECTION 32 1313 OF THE PROJECT SPECIFICATIONS. SIDEWALK IMPROVEMENTS IN PUBLIC RW SHALL BE PER CITY OF CITY OF TAHLEQUAH STANDARDS AND SPECIFICATIONS.
-  HEAVY-DUTY PAVING SECTION PER 02/C9.15c AND SECTION 32 1216 / 32 1313 OF THE PROJECT SPECIFICATIONS. IN THE EVENT THAT A RIGID PAVING SECTION IS SELECTED BY THE OWNER, CONTRACTOR TO PROVIDE FINAL JOINT LAYOUT TO ENGINEER FOR REVIEW AND APPROVAL PRIOR TO CONSTRUCTION. EXPANSION AND CONTRACTION JOINTS TO BE CONSTRUCTED PER 04/C9.05c AND 05/C9.05c, RESPECTIVELY.
-  LIGHT-DUTY PAVING SECTION PER 02/C9.15c AND SECTION 32 1216 / 32 1313 OF THE PROJECT SPECIFICATIONS. IN THE EVENT THAT A RIGID PAVING SECTION IS SELECTED BY THE OWNER, CONTRACTOR TO PROVIDE FINAL JOINT LAYOUT TO ENGINEER FOR REVIEW AND APPROVAL PRIOR TO CONSTRUCTION. EXPANSION AND CONTRACTION JOINTS TO BE CONSTRUCTED PER 04/C9.05c AND 05/C9.05c, RESPECTIVELY.
-  REINFORCED CONCRETE PAVING SECTION PER 02/C9.15c AND SECTION 32 1313 OF THE PROJECT SPECIFICATIONS. CONTRACTOR TO PROVIDE FINAL JOINT LAYOUT TO ENGINEER FOR REVIEW AND APPROVAL PRIOR TO CONSTRUCTION. EXPANSION AND CONTRACTION JOINTS TO BE CONSTRUCTED PER 04/C9.05c AND 05/C9.05c, RESPECTIVELY.
-  PROPOSED TURF AREA. CONTRACTOR TO INSTALL SOLID SLAB SODDING PER SECTION 32 9223 OF THE PROJECT SPECIFICATIONS. CONTRACTOR RESPONSIBLE FOR IRRIGATION AND MAINTENANCE OF TURF AREA UNTIL SUCH TIME THAT A VIGOROUS VEGETATIVE COVER HAS BEEN ESTABLISHED. SEE SWPPP FOR ADDITIONAL REQUIREMENTS RELATED TO STABILIZATION OF DISTURBED AREAS.
-  PROPOSED LANDSCAPE BED. SEE LANDSCAPE DRAWINGS AND SPECIFICATIONS FOR ADDITIONAL DETAIL AND INFORMATION.




UTILITY WARNING:
THE UNDERGROUND UTILITIES SHOWN HAVE BEEN LOCATED FROM RECORD DOCUMENTS OR FIELD LOCATIONS BY THE OPERATOR. THE SURVEYOR MAKES NO GUARANTEE THAT THE UNDERGROUND UTILITIES SHOWN COMPRISE ALL SUCH UTILITIES IN THE AREA EITHER IN SERVICE OR ABANDONED. THE SURVEYOR FURTHER DOES NOT WARRANT THAT THE UNDERGROUND UTILITIES SHOWN ARE IN THE EXACT LOCATION INDICATED ALTHOUGH THE SURVEYOR DOES CERTIFY THAT THEY ARE LOCATED AS ACCURATELY AS POSSIBLE FROM THE INFORMATION AVAILABLE. THE SURVEYOR HAS NOT PHYSICALLY LOCATED THE UNDERGROUND UTILITIES.

UTILITY ELEVATIONS AND SIZES MAY HAVE BEEN MEASURED UNDER ADVERSE FIELD CONDITIONS. UPON EXPOSING THE UTILITY, ELEVATIONS AND LINE SIZES SHOULD BE VERIFIED BY THE CONTRACTOR PRIOR TO CONSTRUCTION. CONTRACTOR SHOULD VERIFY CRITICAL ELEVATIONS USING THE BENCHMARK PROVIDED BY THE SURVEYOR OR ENGINEER. ANY DISCREPANCIES SHOULD BE IMMEDIATELY BROUGHT TO THE ENGINEER'S AND SURVEYOR'S ATTENTION.



Drawing name: P:\818101 ONE Tahlequah\Civil\Process\Drawings\818101_003_GFN.dwg - CH-40 Printed by: HTRON@BIRDGE May 14, 2018 1:09pm - Copyright: ADG, Inc. 2018



**James R. Childers
Architect, Inc.**
45 South 4th Street
Fort Smith, AR 72901
479-783-2480
www.childersarchitect.com



CONSULTANT LOGO:
ADG
920 West Main
Oklahoma City, OK 73106
P 405.232.5700
W www.adgokc.com
CA 6447, exp. 06.30.2018

CLIENT:
**CHEROKEE NATION
Entertainment**
 **Cherokee
CASINO**

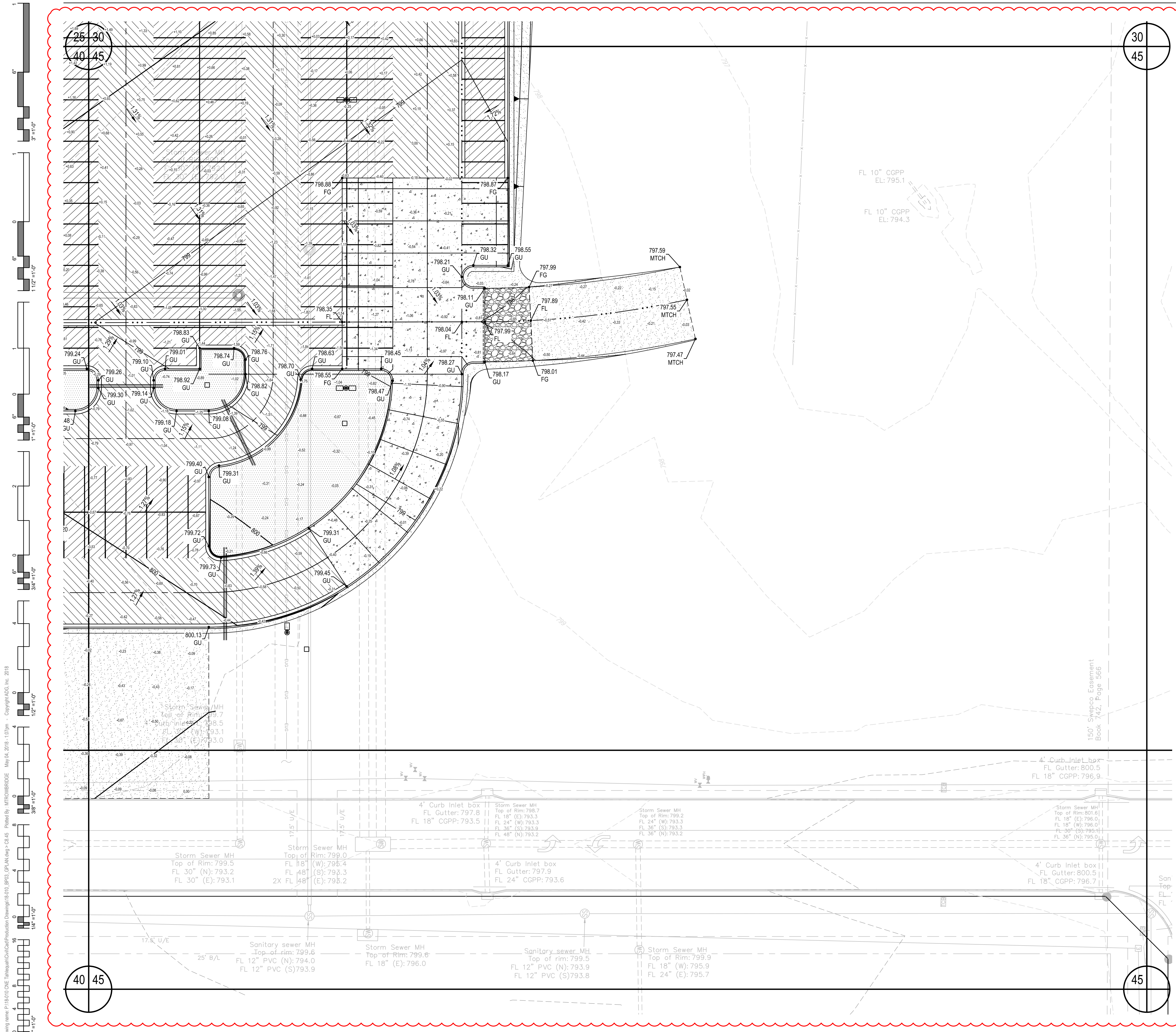
CHEROKEE NATION ENTERTAINMENT
TAHLEQUAH CASINO
TAHLEQUAH, OKLAHOMA

PROJECT PHASE:
BID PACKAGE 04

#	DATE	REVISIONS	DESCRIPTION
01	04.20.2018	REVISED	REVISED

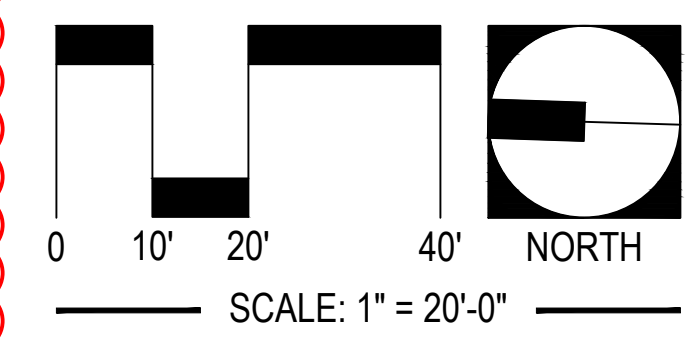
DATE: 04.20.2018 JOB NUMBER: 17-06
SHEET NUMBER:

C8.40c
FINISHED GRADING
PLAN - AREA 40



LEGEND

- PROPOSED PC CONCRETE SIDEWALK / PATIO PER 03/C9.05c. WORK TO BE PERFORMED PER SECTION 32 1313 OF THE PROJECT SPECIFICATIONS. SIDEWALK IMPROVEMENTS IN PUBLIC RW SHALL BE PER CITY OF CITY OF TAHLEQUAH STANDARDS AND SPECIFICATIONS.
- HEAVY-DUTY PAVING SECTION PER 02/C9.15c AND SECTION 32 1216 / 32 1313 OF THE PROJECT SPECIFICATIONS. IN THE EVENT THAT A RIGID PAVING SECTION IS SELECTED BY THE OWNER, CONTRACTOR TO PROVIDE FINAL JOINT LAYOUT TO ENGINEER FOR REVIEW AND APPROVAL PRIOR TO CONSTRUCTION. EXPANSION AND CONTRACTION JOINTS TO BE CONSTRUCTED PER 04/C9.05c AND 05/C9.05c, RESPECTIVELY.
- LIGHT-DUTY PAVING SECTION PER 02/C9.15c AND SECTION 32 1216 / 32 1313 OF THE PROJECT SPECIFICATIONS. IN THE EVENT THAT A RIGID PAVING SECTION IS SELECTED BY THE OWNER, CONTRACTOR TO PROVIDE FINAL JOINT LAYOUT TO ENGINEER FOR REVIEW AND APPROVAL PRIOR TO CONSTRUCTION. EXPANSION AND CONTRACTION JOINTS TO BE CONSTRUCTED PER 04/C9.05c AND 05/C9.05c, RESPECTIVELY.
- REINFORCED CONCRETE PAVING SECTION PER 02/C9.15c AND SECTION 32 1313 OF THE PROJECT SPECIFICATIONS. PROVIDED JOINT LAYOUT IS APPROXIMATE. CONTRACTOR TO PROVIDE FINAL JOINT LAYOUT TO ENGINEER FOR REVIEW AND APPROVAL PRIOR TO CONSTRUCTION. EXPANSION AND CONTRACTION JOINTS TO BE CONSTRUCTED PER 04/C9.05c AND 05/C9.05c, RESPECTIVELY.
- PROPOSED TURF AREA. CONTRACTOR TO INSTALL SOLID SLAB SODDING PER SECTION 32 9223 OF THE PROJECT SPECIFICATIONS. CONTRACTOR RESPONSIBLE FOR IRRIGATION AND MAINTENANCE OF TURF AREA UNTIL SUCH TIME THAT A VIGOROUS VEGETATIVE COVER HAS BEEN ESTABLISHED. SEE SWPPP FOR ADDITIONAL REQUIREMENTS RELATED TO STABILIZATION OF DISTURBED AREAS.
- PROPOSED LANDSCAPE BED. SEE LANDSCAPE DRAWINGS AND SPECIFICATIONS FOR ADDITIONAL DETAIL AND INFORMATION.



**James R. Childers
Architect, Inc.**
45 South 4th Street
Fort Smith, AR 72901
479-783-2480
www.childersarchitect.com

PROFESSIONAL SEAL

CONSULTANT LOGO:

ADG
920 West Main
Oklahoma City, OK 73106
P 405.232.5700
W www.adgokc.com
CA 6447, exp. 06.30.2018

CLIENT:

CHEROKEE NATION ENTERTAINMENT
TAHLEQUAH CASINO
 TAHLEQUAH, OKLAHOMA

PROJECT PHASE:
BID PACKAGE 04

REVISIONS		
#	DATE	DESCRIPTION

DATE: 04.20.2018
JOB NUMBER: 17-06

SHEET NUMBER:
C8.45c
FINISHED GRADING
PLAN - AREA 45

Drawing name: P:\16101\ONE (Mehar)\CADD\Production Drawings\16101_BPO3_GPR\AN.dwg - C845 - Created by: HTRON\BRIDGE - May 14, 2018 - 1:07pm - Copyright: ADG, Inc. 2018