

Asher, Chaylan
Cherokee County

PO Box 310
Kansas, OK 74347
918-207-6049 c
918-597-2083 h

Legal Description:

A tract of land in Section 2 T19N R23E, Cherokee County, OK

Directions to Site:

From Tahlequah, head E on HWY 62 for approximately 3 miles, turn North onto HWY 10 and continue for 18.2 miles and turn left onto Black Fox Hollow Rd, continue for 2.4 miles, site will be in the field on the right.

NOTES: QCD, Howard J. Asher and Marilyn R. Asher, married, TO The Asher Family Rev Trust, dated 10/7/22, 10/13/22 1365/234. Memo of Trust, Asher Family Rev Trust, 10/13/22 1365/236. (4/10/23, Howard J. Asher, deceased, per applicant, no documentation filed to date)

4/10/23, landowner, Marilyn R. Asher, Trustee, single, 1839 N. Black Fox Hollow Rd, Kansas, OK 74347, H-918-597-2060, cell, 918-398-1128.

Electric---Lake Region, 918-772-2526

Water---Drill Well

Electric is on site, East side.

No access/utility easements needed.

County road for 15 years.

N36°09'13.8" W094°49'09.4"

Unit address: 1542 N Black Fox Hollow Rd., Kansas, OK 74347

Unit #: 75252

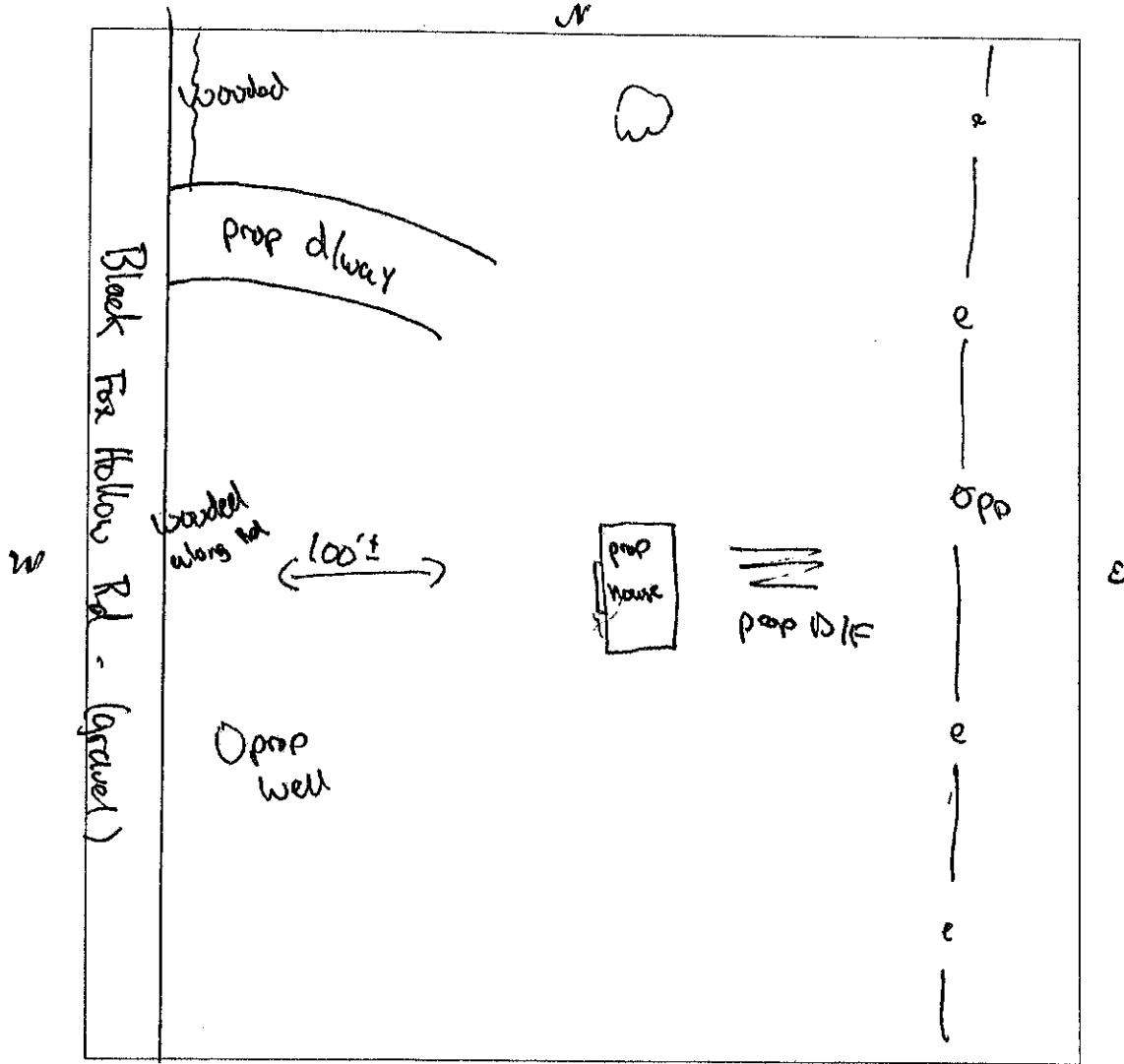
3 bedroom

~~Planning for single phase~~

SITE INFORMATION

Charly Asher
Name of Recipient

Chr. Lee
County



Access to site from: county , state _____, private _____ road; asphalt _____,

gravel , none _____. Access Easement needed N/A, Utility Easement needed N/A.

Electric on site, septic/sewer need, waterline need well, existing well N/A

GPS Coordinates: Long N 76° 09' 13.8" Lat W 094° 49' 09.4"

Single Close: No Existing Structure/ Maintained
(circle one) (circle one)

Notes: Need well. Electric on site

Inspected by:

Quinten Johnston
Print name & initial

3-27-23
Date

4/3/23
CB

(THIS FORM IS FURNISHED IN ORDER TO OBTAIN THE REQUIRED UTILITY COMPANY INFORMATION THAT WILL FURNISH THE SERVICES FOR YOUR SITE. YOU MAY COMPLETE, SUBMIT AND OUR OFFICE WILL CONTACT THE COMPANY OR YOU MAY TAKE IT TO THE COMPANY, THEY COMPLETE AND SIGN THE FORM WHICH IS FASTER)

UTILITY COMPANY INFORMATION FORM

Chaylan Asher
Name of Recipient

Cherokee
County

Electric Company
Lake Region Electric
Name

To be Determined
fees, if available.

P.O. Box 127
Address

*spoke with "Michael"

Hubert OK 74441
Address

+says he's willing to help. *He's familiar with property*

918-772-2526
Phone/Fax/Contact, etc..

Angel Charles
Signature, Utility Co. Representative
(if applicable)

Water Company (if applicable)
Drill Well
Name

fees, if available

Address

Address

Phone/Fax/Contact, etc.

Signature, Utility Co. Representative
(if applicable)

NOTES: Drill Well

LAND DEVELOPMENT STAFF TO CONTACT TO SUBMIT THE INFORMATION OR QUESTIONS:

David Igert
C-918-525-2952
O-918-456-5482
F-918-458-5018
david.igert@hacn.org

Carolyn Bilby
O-918-456-5482
F-918-458-5018
carolyn.bilby@hacn.org

Quinton Johnston
C-918-506-7555
O-918-456-5482
F-918-458-5108
quinton.johnston@hacn.org

Doyle, Brenda and Robert
Cherokee County

9739 N. 432 Rd.
Hulbert, OK 74441
H-918-598-3226
C-918-373-2258 (Mrs.)

Legal Description:

SE 10 acres of Lot 4 and the SW4 SE4 SW4, Section 18, T18N R21E, IBM, containing 20 acres, m/l.

Directions to Site:

From Peggs, turn onto the Lost City Rd, go approximately 4 miles, then turn left onto N 432 Rd, stay to the left and follow dirt road to dead end.

NOTES: WD, Robert L. Doyle, single, TO Robert L. Doyle, Jr. and Brenda Marie Doyle, h/w, jt.,
1/23/14, 1084/636.

5/27/22, landowner, current information above.

Electric---Lake Region, 918-772-2526

Water---Existing Well

Electric on site, south side. Existing well, approximately 300 ft SW of proposed home, need easement.
Need access/utility easement. Use existing driveway approximately 200 ft NE of proposed home.
County road, N 432, ends at their property, have letter from county commissioner, 15 years.

N36°01'55.5" W095°06'52.8"

Unit address: 9818 N. 432 Rd., Hulbert, OK 74441

Unit #: 75102

3 bedroom

~~Eligible for single close.~~

HANDICAP UNIT



HOUSING AUTHORITY OF THE CHEROKEE NATION

Keys to a brighter future

Housing Authority of the Cherokee Nation

1500 Hensley Drive

P.O. Box 1007

Tahlequah, OK 74465-1007

Phone 918-456-5482

Toll Free 800-837-2869

(THIS FORM IS FURNISHED IN ORDER TO OBTAIN THE REQUIRED UTILITY COMPANY INFORMATION THAT WILL FURNISH THE SERVICES FOR YOUR SITE. YOU MAY COMPLETE, SUBMIT AND OUR OFFICE WILL CONTACT THE COMPANY OR YOU MAY TAKE IT TO THE COMPANY, THEY COMPLETE AND SIGN THE FORM WHICH IS FASTER)

UTILITY COMPANY INFORMATION FORM

Brenda Doyle & Robert Doyle Jr.
Name of Recipient

Cherokee
County

Electric Company Acct. # 2210002

Lake Region Electric Coop.
Name

\$ 35.00 App. fee
fees, if available.

*rec'd 6/17/22
CB*

Lake Region Road
Address

P.O. Box 127, Hulbert, OK 74441
Address

(918) 772-2524
Phone/Fax/Contact, etc..

Signature, Utility Co. Representative
(if applicable)

Water Company (if applicable)

Name

fees, if available

Address

Address

Phone/Fax/Contact, etc.

Signature, Utility Co. Representative
(if applicable)

NOTES: Existing Well - Report rec'd - on water sanitation

LAND DEVELOPMENT STAFF TO CONTACT TO SUBMIT THE INFORMATION OR QUESTIONS:

David Igert
C-918-525-2952
O-918-456-5482
F-918-458-5018
david.igert@hacn.org

Carolyn Bilby
O-918-456-5482
F-918-458-5018
carolyn.bilby@hacn.org

Quinton Johnston
C-918-506-7555
O-918-456-5482
F-918-458-5108
quinton.johnston@hacn.org

Fisher, Joshua
Cherokee Co.

7636 W. 680 Rd.
Hulbert, OK 74441
918-884-5512

Legal Description:

A tract of land in the E2 NW4 SE4 in Section 15 T18N R20E, Cherokee County, OK

Directions to Site:

From Tahlequah, take HWY 82 north towards Peggs for approximately 14 miles. Turn left onto W 660 Rd. and continue for 1 mile. Turn left onto N Lost City Rd. and continue for 2.5 miles and turn right onto W 680 Rd and continue for 2.8 miles. Site will be on the left.

NOTES: QCD, Jeffrey A. Fisher and Melissa A. Fisher, h/w, TO Jeffrey A. Fisher, 10/18/10 996/373

12/9/22, landowner, Jeffrey A. Fisher, single, 7636 W. 680 Rd., Hulbert, OK 74441, 918-718-9094.

Electric---Lake Region, 918-772-2526

Water---drill well

Electric on site on East side.

Do not need access/utility easements.

W 680 Rd, District 2, county road

N36°02'15.6" W095°09'34.9"

Unit address: 7765 W. 680 Rd., Hulbert, OK 74441

Unit #: 75196

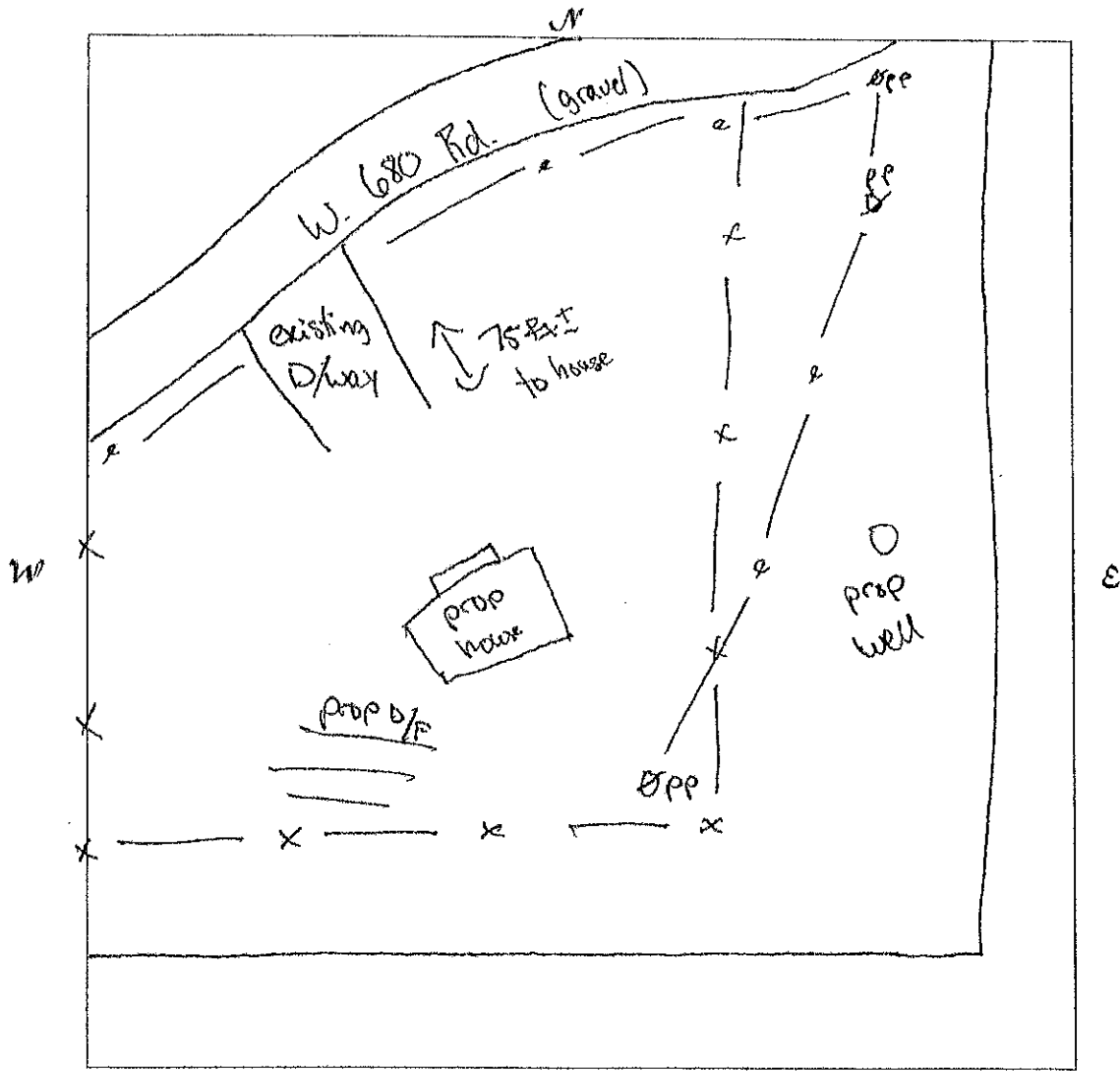
4 bedroom

~~Single for single close~~

SITE INFORMATION

Joshi Fisher
Name of Recipient

Cherokee
County



Access to site from: county , state _____, private _____ road; asphalt _____,
 gravel , none _____. Access Easement needed N/A, Utility Easement needed N/A.

Electric on site, septic/sewer need, waterline well, existing well _____

GPS Coordinates: Long N36°02'15.6" Lat W095°09'34.9"

Single Close: Yes No Existing Structure: Maintained
 (circle one) (circle one)

Notes: Electric on site. need well

Inspected by: Quinton Johnston
 Print name & initial

12-9-22
 Date



HOUSING AUTHORITY OF THE CHEROKEE NATION

Keys to a brighter future

Housing Authority of the Cherokee Nation

1500 Hensley Drive

P.O. Box 1007

Tahlequah, OK 74465-1007

Phone 918-456-5482

Toll Free 800-837-2869

12/27/22
CB

(THIS FORM IS FURNISHED IN ORDER TO OBTAIN THE REQUIRED UTILITY COMPANY INFORMATION THAT WILL FURNISH THE SERVICES FOR YOUR SITE. YOU MAY COMPLETE, SUBMIT AND OUR OFFICE WILL CONTACT THE COMPANY OR YOU MAY TAKE IT TO THE COMPANY, THEY COMPLETE AND SIGN THE FORM WHICH IS FASTER)

UTILITY COMPANY INFORMATION FORM

Joshua A Fisher
Name of Recipient

Cherokee
County

Electric Company

Lake Region Electric Coop
Name

P.O. Box 127
Address

Hubert OK 74444
Address

918 772-2526
Phone/Fax/Contact, etc..

300.00 deposit *
fees, if available.

35.00 app fee

5.00 membership

Phyllis Johnson
Signature, Utility Co. Representative
(if applicable)

DEC 09 2022

Water Company (if applicable)

Need Well
Name

Address

Address

Phone/Fax/Contact, etc.

fees, if available

Signature, Utility Co. Representative
(if applicable)

NOTE * Construction fees to be determined at a later time

LAND DEVELOPMENT STAFF TO CONTACT TO SUBMIT THE INFORMATION OR QUESTIONS:

David Igert
C-918-525-2952
O-918-456-5482
F-918-458-5018
david.igert@hacn.org

Carolyn Bilby
O-918-456-5482
F-918-458-5018
carolyn.bilby@hacn.org

Quinton Johnston
C-918-506-7555
O-918-456-5482
F-918-458-5108
quinton.johnston@hacn.org

Holland, Darrel
Cherokee Co.

PO Box 1162
Ft. Gibson, OK 74434
918-813-7636 cell
918-869-0565- Wayne, father
918-869-2145- Vickie, mother
(call Wayne if cannot reach Darrel, sporadic cell svc)

Legal Description:

E2 NW4 NW4, Section 35, T16N R20E, Cherokee County, OK

Directions to Site:

5 miles East of Ft. Gibson, turn North on 5 Mile Rd for 2 miles, turn right on West 820 Rd, go ¼ mile East, mobile home on right, single wide, site on corner of residence area.

NOTES: WD, Wayne R. Holland and Vickie G. Holland, h/w, TO Margie F. Kidder, Trustee of the Margie F. Kidder Revocable Trust dated June 7, 1994, 8/12/05, 833/513. Successor Trustee, Gary Lee Holland and Wayne Ray Holland, Co-Trustees, required to act jointly.

10/5/22, landowner, Wayne Ray Holland, 24280 N 5 Mile Rd., Ft. Gibson, OK 74434, 918-869-0565; Gary Lee Holland, PO Box 1627, Ft. Gibson, OK 74434, 918-681-0051.

Electric---Lake Region, 918-772-2526
Water---Muskogee Co RWD #7, 918-478-9829
Both to North across W 820 Rd.
Need access/utility easements.
ODOT-County Road since 2001
Cherokee County FloodPlain and Development Permit Issued 10/11/22, in file.
Survey from SW property lines.

N35°49'35.9" W095°09'37.1"

Unit address: 8137 W. 820 Rd., Fort Gibson, OK 74434
Unit #: 75161

4 bedroom

~~Eligible for single class.~~

HANDICAP UNIT

Wayne.holland2@icloud.com



**HOUSING AUTHORITY
OF THE CHEROKEE NATION**

Keys to a brighter future

Housing Authority of the Cherokee Nation

1500 Hensley Drive

P.O. Box 1007

Tahlequah, OK 74465-1007

Phone 918-456-5482

Toll Free 800-837-2869

RECEIVED
10/17/22 CJB

(THIS FORM IS FURNISHED IN ORDER TO OBTAIN THE REQUIRED UTILITY COMPANY INFORMATION THAT WILL FURNISH THE SERVICES FOR YOUR SITE. YOU MAY COMPLETE, SUBMIT AND OUR OFFICE WILL CONTACT THE COMPANY OR YOU MAY TAKE IT TO THE COMPANY, THEY COMPLETE AND SIGN THE FORM WHICH IS FASTER)

UTILITY COMPANY INFORMATION FORM

Darrel Holland
Name of Recipient

Cherokee
County

Electric Company

Lake Region Electric Cooperative
Name

5.00 membership
fees, if available.

P.O. Box 127
Address

35.00 application

Hulbert OK 74441
Address

300.00 New Construction Deposit

918 772-2526
Phone/Fax/Contact, etc..

Phyllis A. Johnson
Signature, Utility Co. Representative
(if applicable)

Water Company (if applicable)

Muskogee Co. RWD# 7
Name

\$ 2,500.00 for
fees, if available

P.O. Box 907
Address

meter and tap fee

Fort Gibson, OK 74434
Address

Road Bore, if necessary, it's
customer's responsibility

(918) 478-9829
Phone/Fax/Contact, etc.

Wendy Michael -
Signature, Utility Co. Representative
(if applicable) **Office Manager**

NOTES: LLC construction cost are determined
at a later ~~phase~~ time in the construction process.

LAND DEVELOPMENT STAFF TO CONTACT TO SUBMIT THE INFORMATION OR QUESTIONS:

David Igert
C-918-525-2952
O-918-456-5482
F-918-458-5018
david.igert@hacn.org

Carolyn Bilby
O-918-456-5482
F-918-458-5018
carolyn.bilby@hacn.org

Quinton Johnston
C-918-506-7555
O-918-456-5482
F-918-458-5108
quinton.johnston@hacn.org

Jennings, Haiden and Madison Steadman
Cherokee County

507 Sooner Dr.
Tahlequah, OK 74464
785-304-4091
785-639-6877
(8/23/23 address change)

Legal Description:

A tract of land in the S2 NW4 NE4 Section 32 T16N R23E Cherokee County, OK

Directions to Site:

Tahlequah, East to Welling Rd, turn right, go approximately 7 miles to curve, turn left on blacktop, go first right, pole barn and chain link fence.

NOTES: QCD, David Adam Jennings, single, TO Linda Chambers, 11/12/20 1291/325.

6/7/23, landowner, NEED INFO

Electric---Ozarks Electric-800-521-6144

Water---Cherokee Co. RWD #7-918-207-1344

Electric/water on site, former house on site with old well. New construction, rural water.

Do not need access/utility easements.

County road for 15 years.

N35°49'29.4" W094°53'03.5"

Unit address: 24221 S. Welling Rd., Welling, OK 74471

Unit #: 75249

3 bedroom

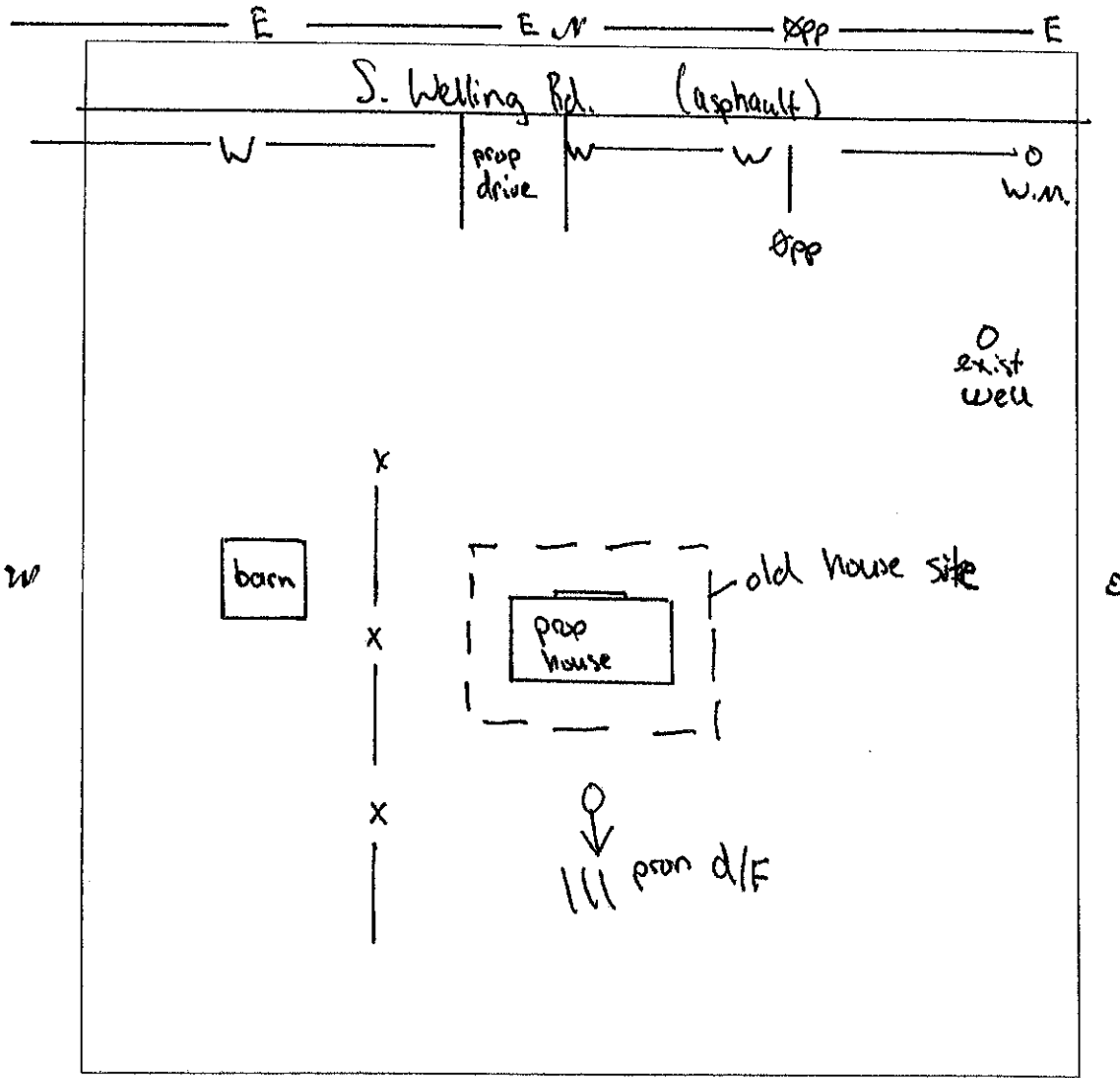
~~Eligible for single close.~~

Gable Roof

SITE INFORMATION

Haider Jennings
Name of Recipient

Cherokee
County



Access to site from: county , state _____, private _____ road; asphalt

gravel _____, none _____. Access Easement needed n/a, Utility Easement needed n/a.

Electric on site, septic/sewer need, waterline on site, existing well


GPS Coordinates: Long N 35° 49' 29.4" Lat W 094° 53' 03.5"

Single Close: Yes No Existing Structure: Maintained (circle one)

Notes: Previous house site had burned. old well/septic on site. Will use rural water. need new septic.

Inspected by: Quinton Johnston et
Print name & initial

6-7-23
Date



Housing Authority of the Cherokee Nation
 1500 Hensley Drive
 P.O. Box 1007
 Tahlequah, OK 74465-1007

Phone 918-456-5482
 Toll Free 800-837-2869

(THIS FORM IS FURNISHED IN ORDER TO OBTAIN THE REQUIRED UTILITY COMPANY INFORMATION THAT WILL FURNISH THE SERVICES FOR YOUR SITE. YOU MAY COMPLETE, SUBMIT AND OUR OFFICE WILL CONTACT THE COMPANY OR YOU MAY TAKE IT TO THE COMPANY, THEY COMPLETE AND SIGN THE FORM WHICH IS FASTER)

UTILITY COMPANY INFORMATION FORM

Haideren Jennings
 Name of Recipient

Cherokee
 County

Electric Company

Ozarks Electric
 Name

Meter loop \$825.⁰⁰
 fees, if available.

PO Box 28
 Address

Deposit \$200.⁰⁰

Stillwell, Ok
 Address

800-521-6144
 Phone/Fax/Contact, etc..

[Signature]
 Signature, Utility Co. Representative
 (if applicable)

Water Company (if applicable)

Rular Water District #7
 Name

1500⁰⁰
 fees, if available

Q3330 S 590 RD
 Address

Welling Okla 74471
 Address

918-207-1344
 Phone/Fax/Contact, etc.

[Signature]
 Signature, Utility Co. Representative
 (if applicable)

NOTES: total until check meter & location to be checked

LAND DEVELOPMENT STAFF TO CONTACT TO SUBMIT THE INFORMATION OR QUESTIONS:

David Igert
 C-918-525-2952
 O-918-456-5482
 F-918-458-5018
 david.igert@hacn.org

Carolyn Bilby
 O-918-456-5482
 F-918-458-5018
 carolyn.bilby@hacn.org

Quinton Johnston
 C-918-506-7555
 O-918-456-5482
 F-918-458-5108
 quinton.johnston@hacn.org

Lamont, Jared and J'Nae Tyer
Cherokee County

1256 E. Allen Apt #48
Tahlequah, OK 74464
918-837-2023
918-353-7663

Legal Description:

A tract of land in the NE4 NW4 Section 10 T19N R23E, Cherokee County, OK, 1 ac, m/l

Directions to Site:

2183 N. Oaks Rd, Tahlequah, OK; Tahlequah, HWY 82 N, starting at Sinclair, Log Store, go to E Steely Hollow Rd, turn left onto OK 10N, turn left onto 4590 Rd/N Oaks Rd, continue to follow N. Oaks Rd 3.1 miles, property is on left side of road.

NOTES: WD, Billy C. Tyer and Juanita Tyer, h/w, TO J'nae Elizabeth Tyer, 3/31/16 1143/17
7/25/23, landowner, Jared Lamont and J'Nae Tyer, h/w, current contact information above.

Electric---Lake Region, 918-772-2526
Water---Delaware Co. RWD #11, 918-457-6536
Electric/water on site to North and East. Existing water meter.
Do not need access/utility easements.
County road for 15 years.


N36°08'37.1" W094°50'37.7"

Unit address: 2183 N. Oaks Rd, Tahlequah, OK 74464
Unit #: 74901

4 bedroom

~~Not eligible for single close~~

GABLE ROOF



Housing Authority of the Cherokee Nation
 1500 Hensley Drive
 P.O. Box 1007
 Tahlequah, OK 74465-1007

Phone 918-456-5482
 Toll Free 800-837-2869

(THIS FORM IS FURNISHED IN ORDER TO OBTAIN THE REQUIRED UTILITY COMPANY INFORMATION THAT WILL FURNISH THE SERVICES FOR YOUR SITE. YOU MAY COMPLETE, SUBMIT AND OUR OFFICE WILL CONTACT THE COMPANY OR YOU MAY TAKE IT TO THE COMPANY, THEY COMPLETE AND SIGN THE FORM WHICH IS FASTER)

UTILITY COMPANY INFORMATION FORM

Jared Lamont, J'noe Tyer
 Name of Recipient

Cherokee
 County

Electric Company

Lake Region Electric
 Name

to be determined
 fees, if available.

516 S Lake Region Rd
 Address

Hulbert OK 74441
 Address

918-772-2526
 Phone/Fax/Contact, etc..

Mandy Moore
 Signature, Utility Co. Representative
 (if applicable)

Water Company (if applicable)

Delaware County Rural Water District #11
 Name

\$1,500 Membership Fee
 fees, if available

P.O. Box 189 Twin Oaks, OK 74368
 Address

(918) 457-6536
 Phone/Fax/Contact, etc.

Jim Sixkiller
 Signature, Utility Co. Representative
 (if applicable)

NOTES: _____

LAND DEVELOPMENT STAFF TO CONTACT TO SUBMIT THE INFORMATION OR QUESTIONS:

David Igert
 C-918-525-2952
 O-918-456-5482
 F-918-458-5018
 david.igert@hacn.org

Carolyn Bilby
 O-918-456-5482
 F-918-458-5018
 carolyn.bilby@hacn.org

Quinton Johnston
 C-918-506-7555
 O-918-456-5482
 F-918-458-5108
 quinton.johnston@hacn.org

Still, Jana
Cherokee County

21148 S. Forrest Dr.
Tahlequah OK 74464
918-774-2669

Legal Description:

Tract 1 Section 23 T14N R22E, with an access/utility easements over and across Tract 2, South of Tract 1, Cherokee County, OK
Survey submitted with title

Directions to Site:

Land address, 20140 W. Chicken Creek Rd, Cookson, OK; from Cookson, drive approximately 5 miles S, turn W on W Chicken Creek Rd, go about 1.1 miles, address be to E, between 20144 and 20138.

NOTES: WD, Walter Armstrong and Donnita Armstrong, h/w, TO Jana Still, 3/10/23. 1377/107-110.
Survey with title.

4/14/23, landowner, Jana Still, single, current contact information above.

Electric---Ozarks Electric, 800-521-6144
Water---Cherokee Co RWD #16, 918-207-9436
Electric/water to W.
Existing conveyed access/utility easement.
W. Chicken Creek Rd, county road for 15 years.
Wooded site, big rocks.

N35°40'55.4" W094°56'38.1"

Unit address: 20140 W. Chicken Creek Rd, Cookson, OK 74427
Unit #: 75217

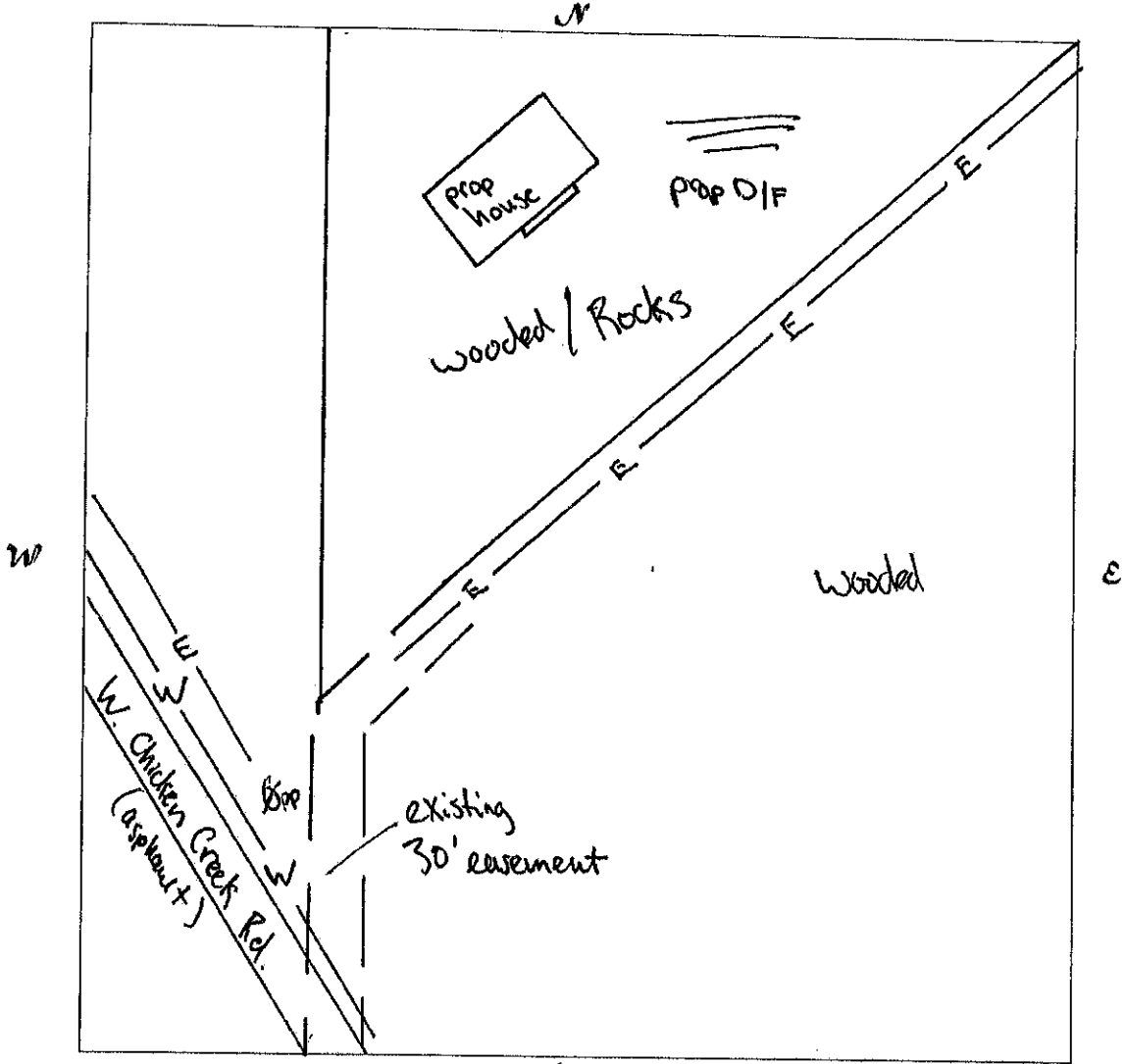
4 bedroom

~~Not eligible for single close.~~

SITE INFORMATION

Name of Recipient Jana Still

County Cherokee



Access to site from: county , state _____, private _____ road; asphalt

gravel _____, none _____. Access Easement needed existing, Utility Easement needed existing.

Electric on site, septic/sewer need, waterline need, existing well N/A


GPS Coordinates: Long N35°40'55.4" Lat W094°56'38.1"

Single Close: Yes No Existing Structure/Maintained Maintained
(circle one) (circle one)

Notes: Wooded, big rocks. Existing 30' easement. Water along rd.
Electric along SE property line. Need septic

Inspected by: Quinten Johnston
Print name & initial

4-13-23
Date



Housing Authority of the Cherokee Nation
 1500 Hensley Drive
 P.O. Box 1007
 Tahlequah, OK 74465-1007

Phone 918-456-5482
 Toll Free 800-837-2869

(THIS FORM IS FURNISHED IN ORDER TO OBTAIN THE REQUIRED UTILITY COMPANY INFORMATION THAT WILL FURNISH THE SERVICES FOR YOUR SITE. YOU MAY COMPLETE, SUBMIT AND OUR OFFICE WILL CONTACT THE COMPANY OR YOU MAY TAKE IT TO THE COMPANY, THEY COMPLETE AND SIGN THE FORM WHICH IS FASTER)

UTILITY COMPANY INFORMATION FORM

Jana Still
 Name of Recipient

Cherokee
 County

Electric Company
Orks Electric
 Name

\$225 meter loop, \$200 deposit
 fees, if available.

3641 W Wedington Dr.
 Address

Taneytown AR 72704
 Address

800-521-6444
 Phone/Fax/Contact, etc..

[Signature]
 Signature, Utility Co. Representative
 (if applicable)

Water Company (if applicable)
CCRWD #16
 Name

\$1,600.⁰⁰/₈₀
 fees, if available

PO Box 190
 Address

Cookson, OK 74427
 Address

918-207-9436 / okrwd16@gmail.com
 Phone/Fax/Contact, etc.

[Signature]
 Signature, Utility Co. Representative
 (if applicable)

NOTES: _____

LAND DEVELOPMENT STAFF TO CONTACT TO SUBMIT THE INFORMATION OR QUESTIONS:

- | | | |
|---|---|---|
| David Igert
C-918-525-2952
O-918-456-5482
F-918-458-5018
david.igert@hacn.org | Carolyn Bilby
O-918-456-5482
F-918-458-5018
carolyn.bilby@hacn.org | Quinton Johnston
C-918-506-7555
O-918-456-5482
F-918-458-5108
quinton.johnston@hacn.org |
|---|---|---|

Thompson, Amanda
Cherokee County

3231 S. Muskogee Ave.
Tahlequah, OK 74464
918-456-0555 w
918-316-3939
amanda3k84@gmail.com

Legal Description:

A tract of land in the SE4 NE4 SW4 Section 28, T17N R23E, Cherokee County, OK

Directions to Site:

Tahlequah, East on Downing St past Danny's Muffler on left, in 2.3 miles you will pass Phillips 66 on the right, keep driving for about 5.3 miles, you will pass Briggs school and Briggs smoke shop, you will also pass Dollar General, as soon as you pass the Dollar General you will take the next right on S 573 Rd, in .8 miles, you will turn left onto E 757 Rd, .2 miles your destination is on the left.

NOTES: WD, Tommy D. Soban and Eileen S. Soban, h/w TO Bill John Baker and Sherry Robertson Baker, jt, 9/23/16, 1157/406.

2/27/23, landowner, Bill John Baker and Sherry Robertson Baker, h/w, 515 S. College Ave., Tahlequah, OK 74464, 918-453-1720.

Electric---Ozarks Electric Coop, 800-521-6144
Water---Cherokee Co RWD #8, 918-453-9934
Electric on site, water to South, across road.
Do not need access/utility easements.
E 757 Rd, county road for 15 years.

N35°55'09.3" W094°51'36.7"

Unit address: 24656 E. 757 Rd, Tahlequah, OK 74464
Unit #: 75193

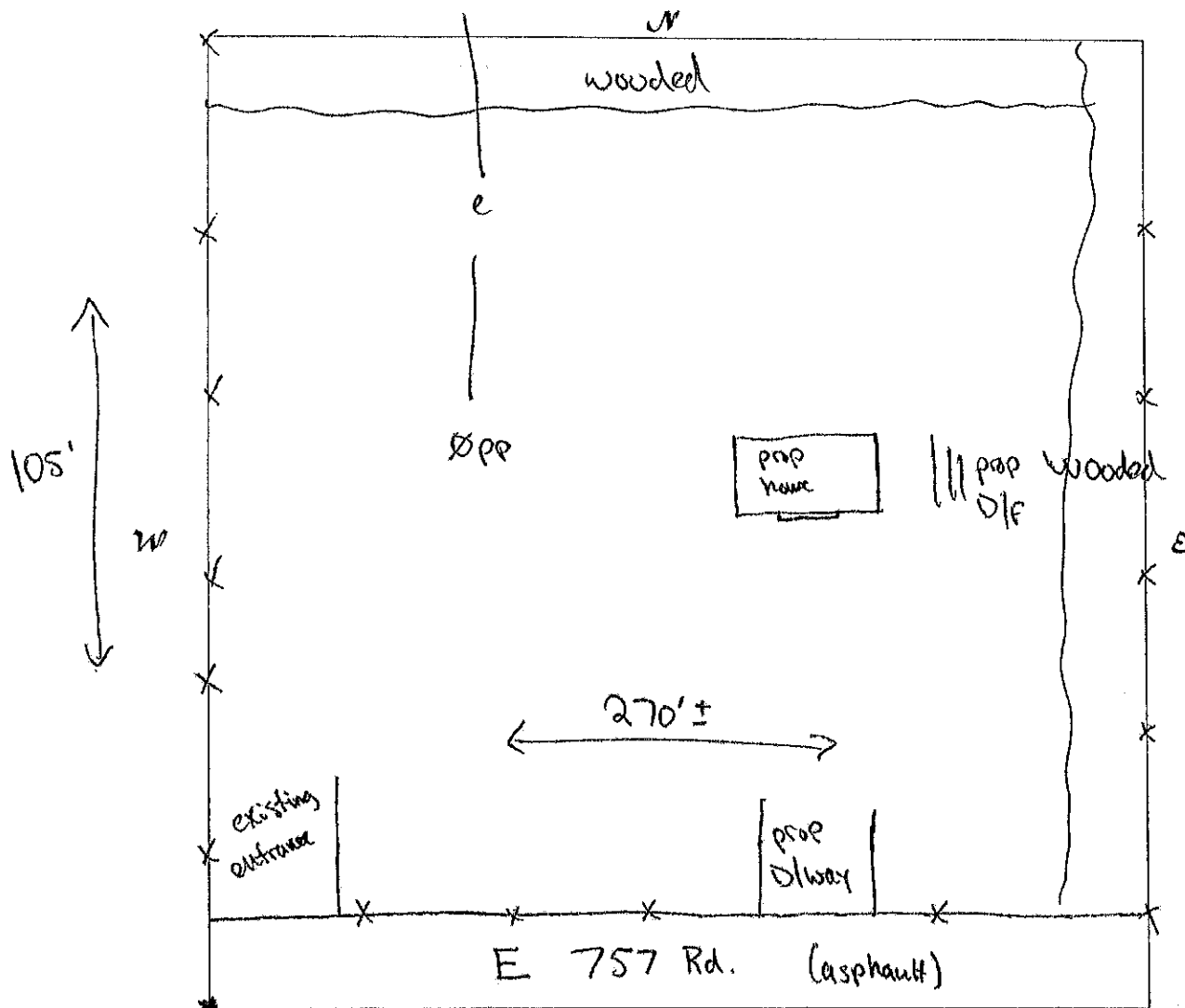
4 bedroom

~~Not a final survey~~

SITE INFORMATION

Amand Thompson
Name of Recipient

Cherokee
County



Access to site from: county , state , private road; asphalt

gravel , none . Access Easement needed N/A, Utility Easement needed N/A.

Electric on site, septic/sewer need, waterline need, existing well N/A

GPS Coordinates: Long N35°55'09.3" Lat W094°51'36.7"

Single Close: Yes No Existing Structure Maintained
(circle one) (circle one)

Notes: ± 0.6 acres. Wooded on north/east sides, only 105' deep

Inspected by: Quinton Johnston JT
Print name & initial

2-27-23
Date



Keys to a brighter future

Housing Authority of the Cherokee Nation
 1500 Hensley Drive
 P.O. Box 1007
 Tahlequah, OK. 74465-1007

Phone 918-456-5482
 Toll Free 800-837-2869

(THIS FORM IS FURNISHED IN ORDER TO OBTAIN THE REQUIRED UTILITY COMPANY INFORMATION THAT WILL FURNISH THE SERVICES FOR YOUR SITE. YOU MAY COMPLETE, SUBMIT AND OUR OFFICE WILL CONTACT THE COMPANY OR YOU MAY TAKE IT TO THE COMPANY, THEY COMPLETE AND SIGN THE FORM WHICH IS FASTER)

UTILITY COMPANY INFORMATION FORM

Amanda Thompson
 Name of Recipient

Adair Cherokee
 County

Electric Company

Marks Elec Coop
 Name

200 deposit + construction
 fees, if available.

47049 Hwy 51
 Address

Stilwell, OK 74960
 Address

800-521-6144
 Phone/Fax/Contact, etc..

[Signature]
 Signature, Utility Co. Representative
 (if applicable)

Water Company (if applicable)

Cherokee County RWD #8
 Name

\$1100.00
 fees, if available

23190 Hwy 51
 Address

Tahlequah OK 74464
 Address

918-453-9934
 Phone/Fax/Contact, etc.

email - cerwd@office@gmail.com

[Signature]
 Signature, Utility Co. Representative
 (if applicable)

NOTES: _____

LAND DEVELOPMENT STAFF TO CONTACT TO SUBMIT THE INFORMATION OR QUESTIONS:

David Igert
 C-918-525-2952
 O-918-456-5482
 F-918-458-5018
 david.igert@hacn.org

Carolyn Bilby
 O-918-456-5482
 F-918-458-5018
 carolyn.bilby@hacn.org

Quinton Johnston
 C-918-506-7555
 O-918-456-5482
 F-918-458-5108
 quinton.johnston@hacn.org

Thorne, Amadeus
Cherokee Co.

PO Box 41
Oaks, OK 74359
918-801-8622

Legal Description:

A tract of land in the W2 NW4 SE4, Section 12 T19N R22E, Cherokee County, OK, along with filed access easement survey plat.

Directions to Site:

From Tahlequah, take Hwy 82 north, turn on Moody Rd and head towards Moody. Approx 2.8 past Moody store, turn right onto E 650 Rd. In two miles, follow sharp curve to the left (ST HWY 82-A). From here, follow HWY 82-A for exactly 5.2 miles. Driveway will be on the right.

NOTES: QCD, Elise R. Clinton, single, TO Landa C. Clinton, 8/31/21 1323/225-227.

2/13/23, landowner, Landa C. Clinton, single, PO Box 41, Oaks, OK 74359

Electric---Lake Region, 918-772-2526

Water---Drill well

Electric to East approximately 175'

Existing access/utility easements.

Public access is from 82-A, filed easement to acreage.

N36°08'12.0" W094°54'45.4"

Unit address: 2727 N. Clinton Rd. Tahlequah, OK 74464

Unit #: 75182

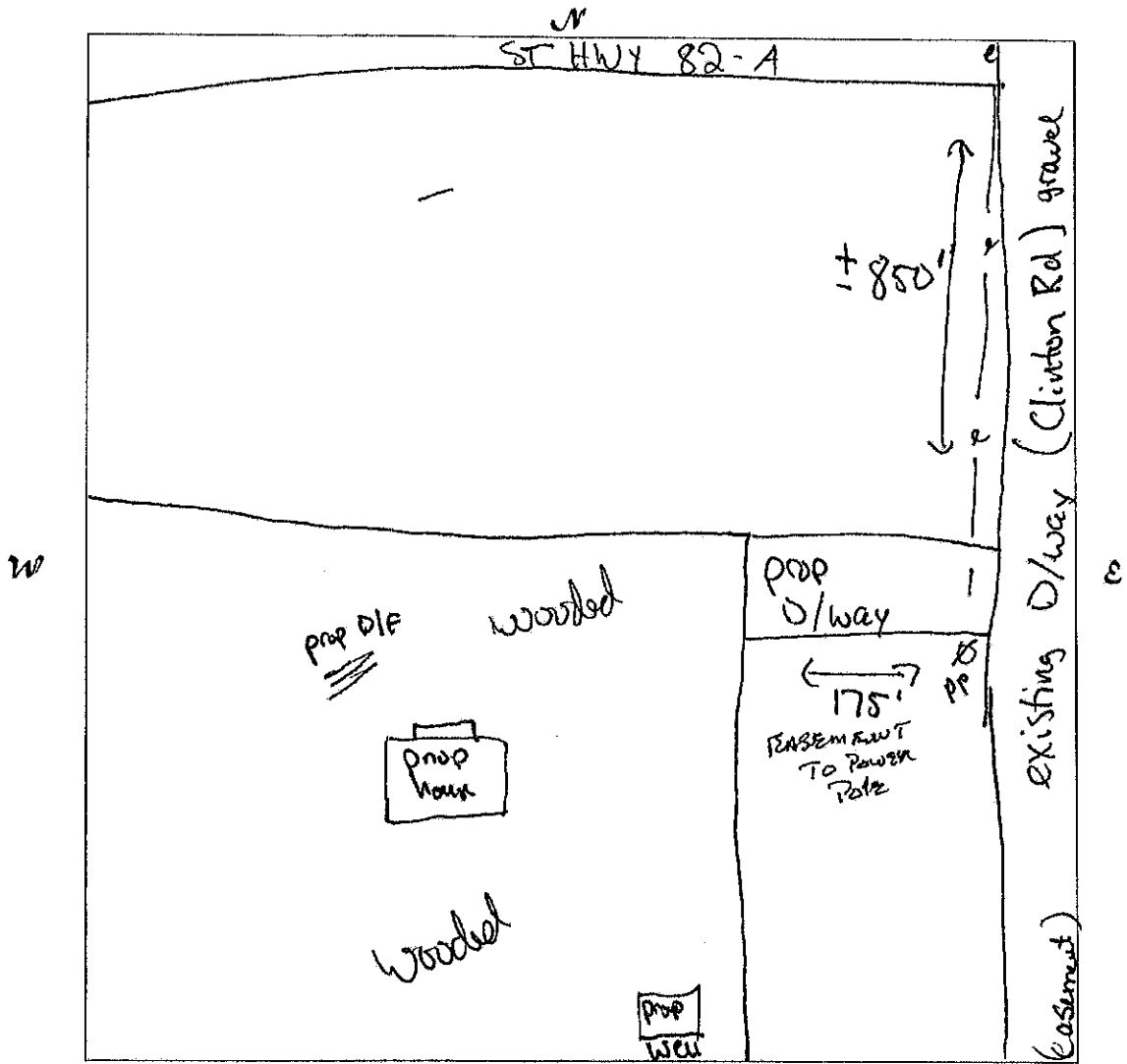
4 bedroom

~~Not eligible for single close.~~

SITE INFORMATION

Amac's Thorne
Name of Recipient

Cl Osceola
County



Access to site from: county _____, state _____, private road; asphalt _____

gravel _____, none _____. Access Easement needed , Utility Easement needed .

Electric need ^{to NEED EASE.} east, septic/sewer need, waterline need well, existing well N/A

GPS Coordinates: Long N 36° 08' 12.0" Lat W 094° 54' 45.4"

Single Close: Yes (No) Existing Structure Maintained (circle one)

Notes: Public access from ST HWY 82-A. Private Dr is approx 850' to property. Site is wooded. need well.

Inspected by: Quinton Shasta
Print name & initial

12-20-22
Date



Housing Authority of the Cherokee Nation
1500 Hensley Drive
P.O. Box 1007
Tahlequah, OK 74465-1007
Phone 918-456-5482
Toll Free 800-837-2869

(THIS FORM IS FURNISHED IN ORDER TO OBTAIN THE REQUIRED UTILITY COMPANY INFORMATION THAT WILL FURNISH THE SERVICES FOR YOUR SITE. YOU MAY COMPLETE, SUBMIT AND OUR OFFICE WILL CONTACT THE COMPANY OR YOU MAY TAKE IT TO THE COMPANY, THEY COMPLETE AND SIGN THE FORM WHICH IS FASTER)

UTILITY COMPANY INFORMATION FORM

Amadeus THORNE
Name of Recipient

Cherokee
County

Electric Company

Lake Region Electric
Name

to be determined
fees, if available.

516 S Lake Region Rd
Address

Halbert OK 74441
Address

918-772 2526
Phone/Fax/Contact, etc..

MM

JAN 11 2023

[Signature]
Signature, Utility Co. Representative
(if applicable)

Water Company (if applicable)

Name

fees, if available

Address

Address

Phone/Fax/Contact, etc.

Signature, Utility Co. Representative
(if applicable)

NOTES: Drill Well

LAND DEVELOPMENT STAFF TO CONTACT TO SUBMIT THE INFORMATION OR QUESTIONS:

David Igert
C-918-525-2952
O-918-456-5482
F-918-458-5018
david.igert@hacn.org

Carolyn Bilby
O-918-456-5482
F-918-458-5018
carolyn.bilby@hacn.org

Quinton Johnston
C-918-506-7555
O-918-456-5482
F-918-458-5108
quinton.johnston@hacn.org

Turney, Jason and Heidi
Cherokee County

15040 W. 733 Rd.
Tahlequah, OK 74464
918-855-1953
918-855-9352

Legal Description:

Land in Section 14 T17N R21E, less acreage, Cherokee County, OK

Directions to Site:

From Tahlequah, go West on HWY 51 to Bryant Road, go North on Bryant Road approximately 3 miles to Burchett Road, Turn West on Burchett and go 1 mile to the T, turn North at the T and go ¼ mile straight into driveway.

NOTES: QCD, Randy D. & Florame S. Jamison, h/w, TO Jason & Heidi Turney, h/w, 10/7/22
1364/875-876

6/22/23, landowner, Jason and Heidi Turney, h/w, current contact information above.

Electric---Lake Region, 918-772-2526
Water---Cherokee Co RWD #3, 918-458-3040
Electric/water on site, East side.
Do not need access/utility easements.
W 735 Rd, County Road

N35°57'20.2" W095°01'45.6:"

Unit address: 14900 W. 735 Rd. Tahlequah, OK 74464
Unit #: 75265

4 bedroom

~~Not eligible for single close.~~

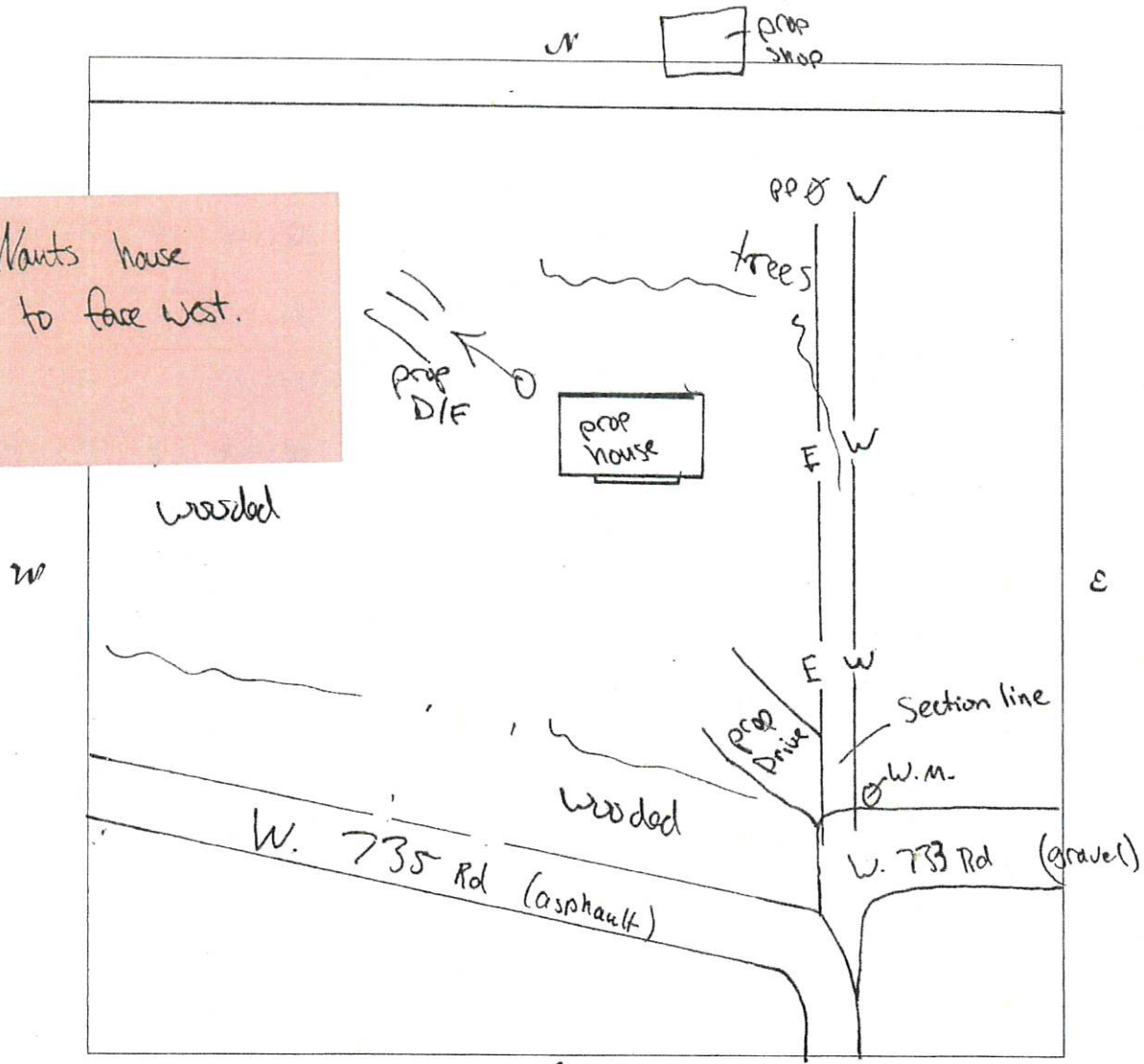
GABLE ROOF

SITE INFORMATION

Name of Recipient Jasov Turney

County Cl. tree

Wants house to face west.



Access to site from: county , state _____, private _____ road; asphalt

gravel _____, none _____. Access Easement needed n/a, Utility Easement needed n/a.

Electric on site, septic/sewer need, waterline on site, existing well n/a


GPS Coordinates: Long N35°57'20.2" Lat W095°01'45.6"

Single Close: Yes No Existing Structure/ Maintained (circle one) (circle one)

Notes: Partly wooded. Existing ele/water meters. Trees will need removal.

Inspected by: Devin Johnson
Print name & initial

6-21-23
Date



Housing Authority of the Cherokee Nation
 1500 Hensie, Drive
 P.O. Box 1007
 Tahlequah, OK 74465-1007

Phone 918-456-5482
 Toll Free 800-837-2869

(THIS FORM IS FURNISHED IN ORDER TO OBTAIN THE REQUIRED UTILITY COMPANY INFORMATION THAT WILL FURNISH THE SERVICES FOR YOUR SITE. YOU MAY COMPLETE, SUBMIT AND OUR OFFICE WILL CONTACT THE COMPANY OR YOU MAY TAKE IT TO THE COMPANY, THEY COMPLETE AND SIGN THE FORM WHICH IS FASTER)

UTILITY COMPANY INFORMATION FORM

Jason & Heidi Turney
 Name of Recipient

Cherokee
 County

Electric Company

Lake Region
 Name

P.O. Box 127
 Address

Hulbert OK 74441
 Address

918-772-2526
 Phone/Fax/Contact, etc..

7/18/23
 CB

fees, if available.

Signature, Utility Co. Representative
 (if applicable)

Water Company (if applicable)

Cherokee Co RWD #3
 Name

Address

Address

918-458-3040
 Phone/Fax/Contact, etc.

7/18/23
 CB

fees, if available

Signature, Utility Co. Representative
 (if applicable)

NOTES: _____

LAND DEVELOPMENT STAFF TO CONTACT TO SUBMIT THE INFORMATION OR QUESTIONS:

David Igert
 C-918-525-2952
 O-918-456-5482
 F-918-458-5018
 david.igert@hacn.org

Carolyn Bilby
 O-918-456-5482
 F-918-458-5018
 carolyn.bilby@hacn.org

Quinton Johnston
 C-918-506-7555
 O-918-456-5482
 F-918-458-5108
 quinton.johnston@hacn.org